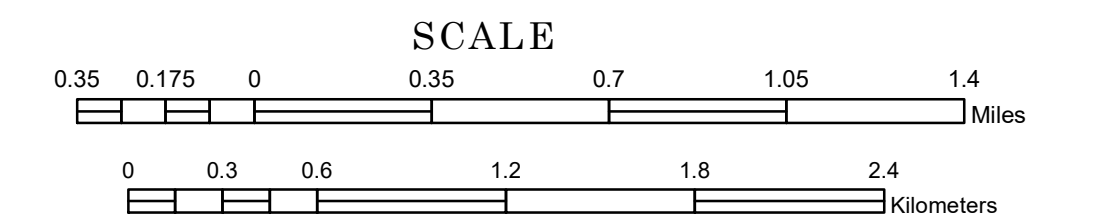


# TOWNSHIP OF OAK LAWN

PREPARED BY THE  
MINNESOTA DEPARTMENT OF TRANSPORTATION  
OFFICE OF TRANSPORTATION SYSTEM MANAGEMENT


IN COOPERATION WITH  
U.S. DEPARTMENT OF TRANSPORTATION  
FEDERAL HIGHWAY ADMINISTRATION



1 in = 2,000 ft

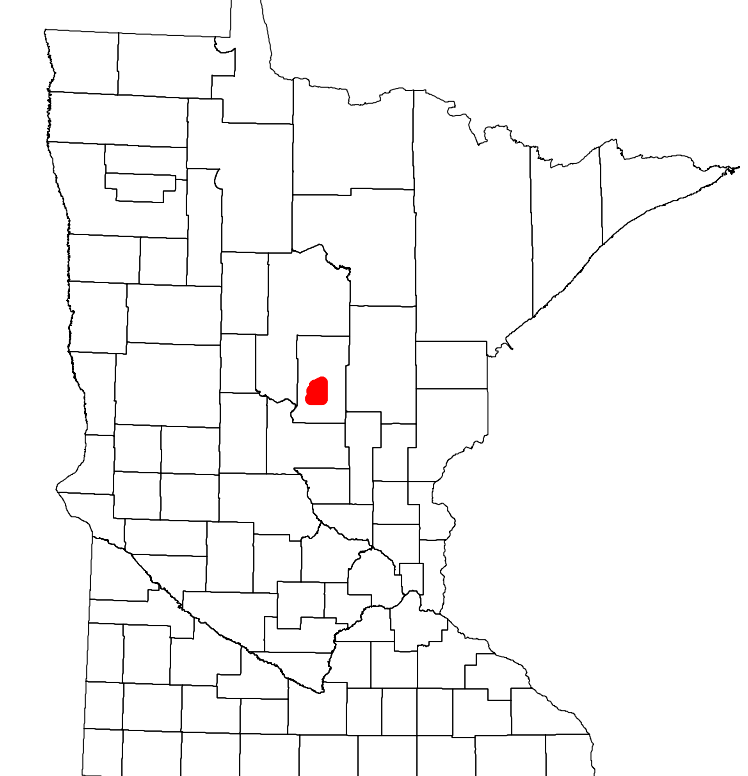
2022

Projection:  
Transverse Mercator  
NAD 1986  
UTM Zone 15

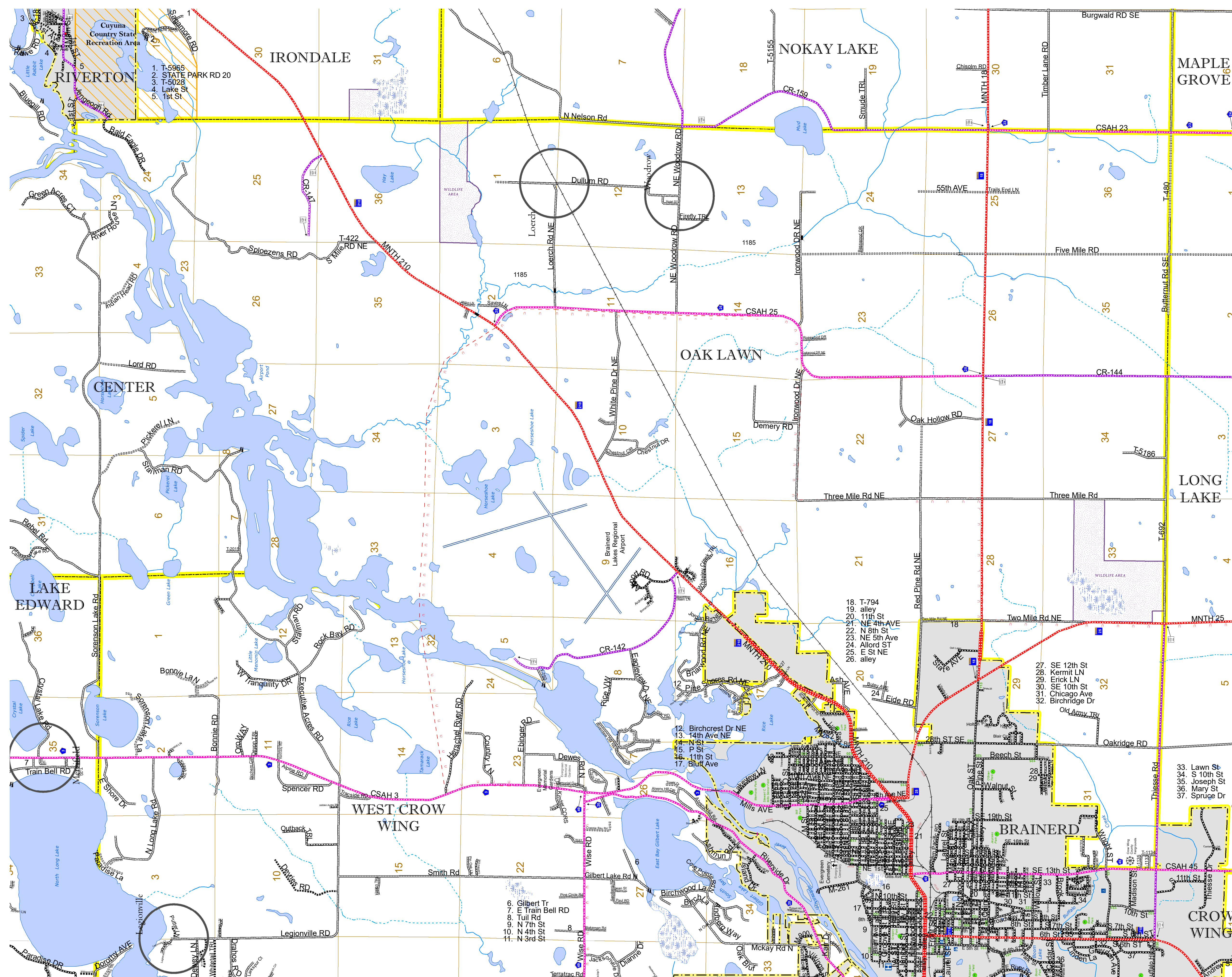


North American Datum  
of 1986

ROAD AND ROADWAY FEATURES		AVIATION FEATURES	
INTERSTATE		CONCRETE	
US HIGHWAY		BITUMINOUS	
MN HIGHWAY		COUNTY STATE AID HIGHWAY	
COUNTY ROAD		COUNTY STATE AID HIGHWAY	
TOWNSHIP ROAD		OTHER	
UNORGANIZED TERRITORY ROAD		UNKNOWN	
OTHER ROADS		RAMP OR CONNECTOR	
Municipal		INTERSTATE EXIT	
Private		GREAT RIVER ROAD	
National Monument		RAILROAD AND RAILWAY FEATURES	
State Forest		EMPIRE BUILDER STATION (AMTRAK)	
National Wildlife Refuge		NORTHSTAR STATION (COMMERCE)	
State Park		LIGHT RAIL	
Preserve		BLUE LINE	
RAILROAD AND RAILWAY FEATURES		GREEN LINE	
COMMERCIAL AIRPORT		INFRASTRUCTURE FEATURES	
GENERAL AIRPORT		LONG BRIDGE (200' OR GREATER SPAN)	
AIRSTRIP		MAJOR BRIDGE (20' TO 200' SPAN)	
SEAPLANE		MINOR BRIDGE (5' TO 20' SPAN)	
AIRPORT RUNWAY		DAM	
BOUNDARY FEATURES		LOCK AND DAM	
TRIBAL LAND		CITY CENTERS	
STATE OF MINNESOTA		STATE CAPITAL	
COUNTY		COUNTY SEAT	
MUNICIPALITY		CITY CENTER	
UNORGANIZED TERRITORY		UNINCORPORATED COMMUNITY	
FEDERAL ADJUSTED URBAN AREA (2014)		PUBLIC SERVICE FEATURES	
CIVIL TOWNSHIP		MNDOT OFFICE	
CONGRESSIONAL TOWNSHIP		MNDOT TRUCK STATION	
SECTION		HIGHWAY PATROL DISTRICT OFFICE	
MILITARY		STATE TRAVEL INFORMATION CENTER	
VOYAGEURS NATIONAL PARK		REST AREA (FULL SERVICE)	
BOUNDARY WATERS CANOE AREA WILDERNESS		REST AREA (VAULT TOILET)	
STATE PARK		WAYSIDE (VAULT OR PRT TOILET)	
REGIONAL PARK		PARK AND RIDE LOT	
NATIONAL FOREST		PORT OF ENTRY	
NATIONAL AND STATE FOREST		PUBLIC ACCESS POINT	
STATE FOREST		MN STATE COLLEGE AND UNIVERSITY SYSTEM (MNSCU)	
NATIONAL TRAIL		UNIVERSITY OF MN SYSTEM	
WILDLIFE REFUGUE AREA		FAIRGROUNDS	
WILDLIFE MANAGEMENT AREA		CULTURAL FEATURES	
HYDROLOGIC FEATURES		STATE HISTORICAL MARKER	
RIVER OR STREAM (PERMANENT)		HISTORIC DISTRICT	
LAKE, POND OR RESERVOIR		HISTORIC SITE	
STREAM (INTERMITTENT)		MONUMENT	
DRAINAGE DITCH			
WETLAND			
ISLAND OR LAND			
REGIONAL WATERSHED			



Population (U.S. Census 2010): 1792



To request information from this document in an alternative format, call 651-366-4718 or 1-800-657-3774 (Greater Minnesota); 711 or 1-800-627-3529 (Minnesota Relay). You may also send an e-mail to ADarequest.dot@state.mn.us. (Please request at least one week in advance.)