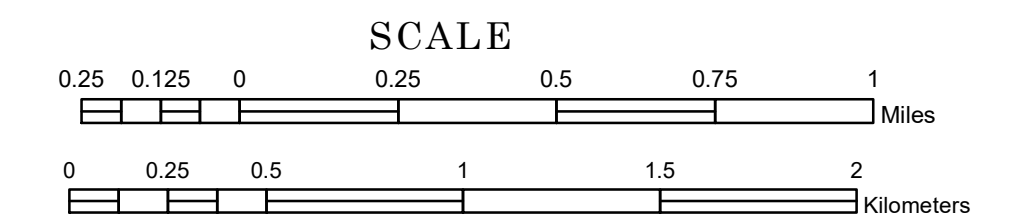


TOWNSHIP OF WOLFORD

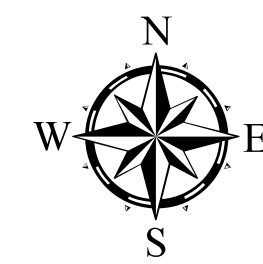
PREPARED BY THE
MINNESOTA DEPARTMENT OF TRANSPORTATION
OFFICE OF TRANSPORTATION SYSTEM MANAGEMENT

IN COOPERATION WITH
U.S. DEPARTMENT OF TRANSPORTATION
FEDERAL HIGHWAY ADMINISTRATION



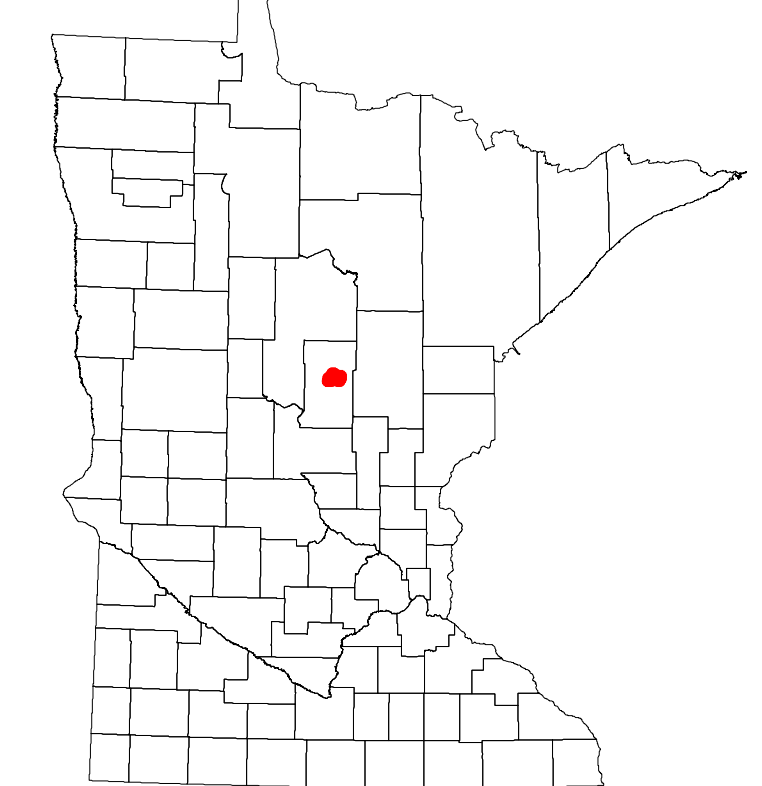
1 in = 1,600 ft
2022

Projection:
Transverse Mercator
NAD 1986
UTM Zone 15

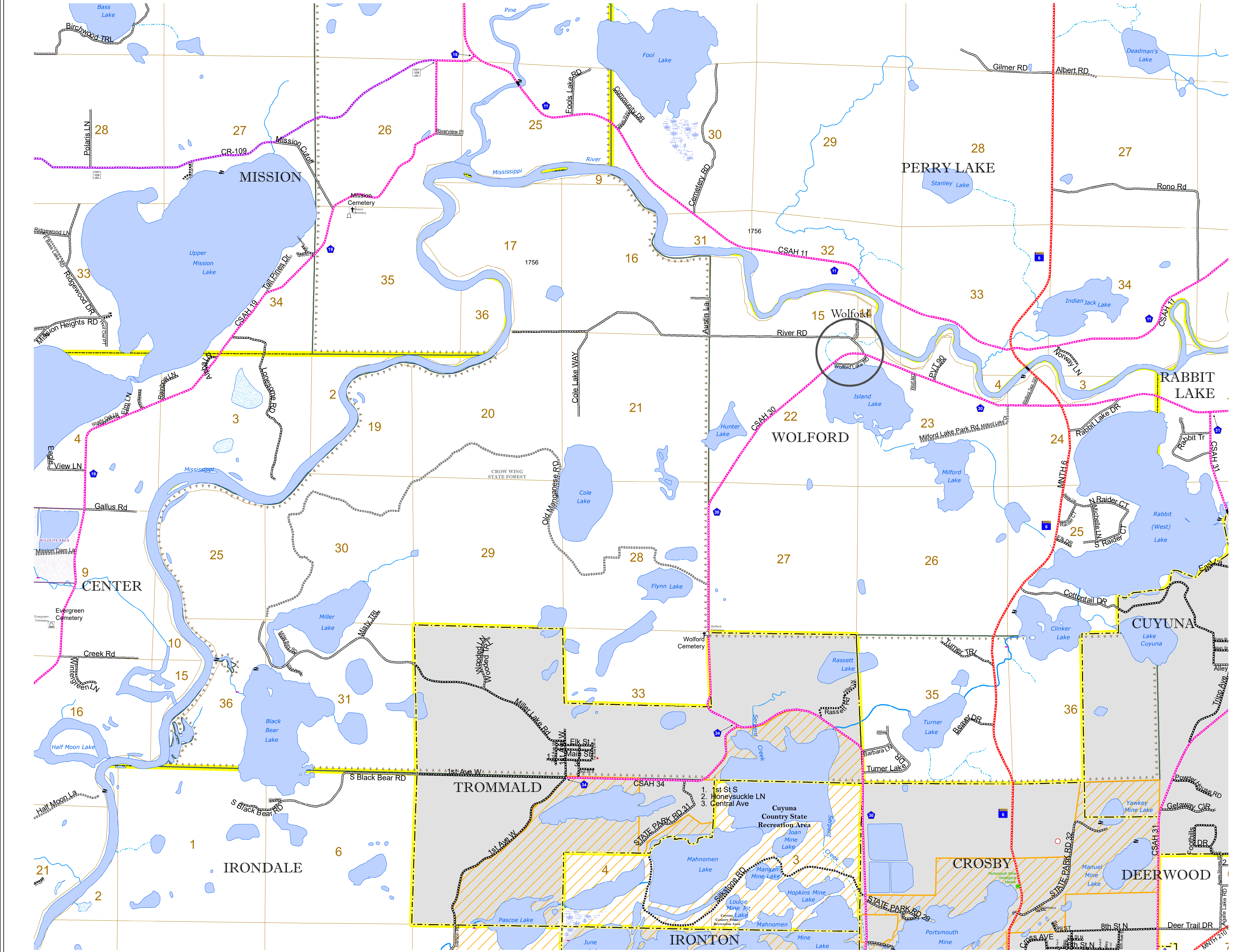


North American Datum
of 1986

ROAD AND ROADWAY FEATURES		BOUNDARY FEATURES	
INTERSTATE	[Symbol]	TRIAL LAND	[Symbol]
US HIGHWAY	[Symbol]	STATE OF MINNESOTA	[Symbol]
MN HIGHWAY	[Symbol]	COUNTY	[Symbol]
COUNTY STATE AID HIGHWAY	[Symbol]	MUNICIPALITY	[Symbol]
COUNTY ROAD	[Symbol]	UNORGANIZED TERRITORY	[Symbol]
TOWNSHIP ROAD	[Symbol]	FEDERAL ADJUSTED URBAN AREA (2014)	[Symbol]
UNORGANIZED TERRITORY ROAD	[Symbol]	CIVIL TOWNSHIP	[Symbol]
OTHER ROADS	[Symbol]	CONGRESSIONAL TOWNSHIP	[Symbol]
Municipal	[Symbol]	SECTION	[Symbol]
Private	[Symbol]	MILITARY	[Symbol]
National Monument	[Symbol]	VOYAGEURS NATIONAL PARK	[Symbol]
National Wildlife Refuge	[Symbol]	BOUNDARY WATERS CANOE AREA WILDERNESS	[Symbol]
State Game Preserve	[Symbol]	STATE PARK	[Symbol]
Railroad and Railway Features	[Symbol]	REGIONAL PARK	[Symbol]
Empire Builder Station (Amtrak)	[Symbol]	NATIONAL FOREST	[Symbol]
Northstar Station (Commuter)	[Symbol]	NATIONAL AND STATE FOREST	[Symbol]
Light Rail	[Symbol]	STATE FOREST	[Symbol]
Blue Line	[Symbol]	NATIONAL TRAIL	[Symbol]
Green Line	[Symbol]	WILDLIFE REFUGE AREA	[Symbol]
Infrastructure Features	[Symbol]	WILDLIFE MANAGEMENT AREA	[Symbol]
Long Bridge (200' or Greater Span)	[Symbol]	HYDROLOGIC FEATURES	[Symbol]
Major Bridge (20' to 200' Span)	[Symbol]	RIVER OR STREAM (PERMANENT)	[Symbol]
Minor Bridge (5' to 20' Span)	[Symbol]	LAKE, POND OR RESERVOIR	[Symbol]
Dam	[Symbol]	STREAM (INTERMITTENT)	[Symbol]
Lock and Dam	[Symbol]	DRAINAGE DITCH	[Symbol]
City Centers	[Symbol]	WETLAND	[Symbol]
State Capital	[Symbol]	ISLAND OR LAND	[Symbol]
County Seat	[Symbol]	REGIONAL WATERSHED	[Symbol]
City Center	[Symbol]		
Unincorporated Community	[Symbol]		
Public Service Features	[Symbol]		
MNDOT Office	[Symbol]		
MNDOT Truck Station	[Symbol]		
Highway Patrol District Office	[Symbol]		
State Travel Information Center	[Symbol]		
Rest Area (Full Service)	[Symbol]		
Rest Area (Vault Toilet)	[Symbol]		
Wayside (Vault or Pit Toilet)	[Symbol]		
Park and Ride Lot	[Symbol]		
Port of Entry	[Symbol]		
Public Access Point	[Symbol]		
MN State College and University System (MNSCU)	[Symbol]		
University of MN System	[Symbol]		
Fairgrounds	[Symbol]		
Cultural Features	[Symbol]		
State Historical Marker	[Symbol]		
Historic District	[Symbol]		
Historic Site	[Symbol]		
Monument	[Symbol]		



Population (U.S. Census 2010): 379



To request information from this document in an alternative format, call 651-366-4718 or 1-800-657-3774 (Greater Minnesota); 711 or 1-800-627-3529 (Minnesota Relay). You may also send an e-mail to ADArequest.dot@state.mn.us. (Please request at least one week in advance.)