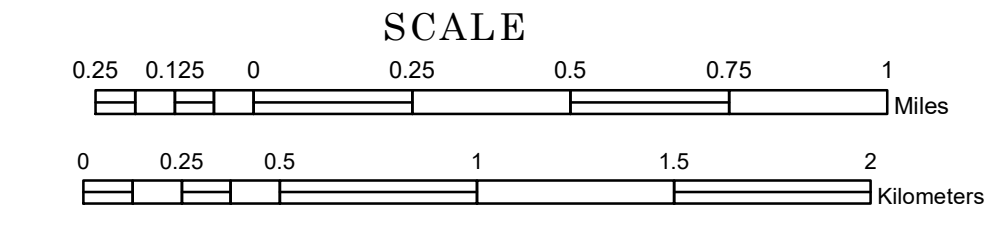


TOWNSHIP OF NININGER

PREPARED BY THE
MINNESOTA DEPARTMENT OF TRANSPORTATION
OFFICE OF TRANSPORTATION SYSTEM MANAGEMENT

IN COOPERATION WITH
U.S. DEPARTMENT OF TRANSPORTATION
FEDERAL HIGHWAY ADMINISTRATION



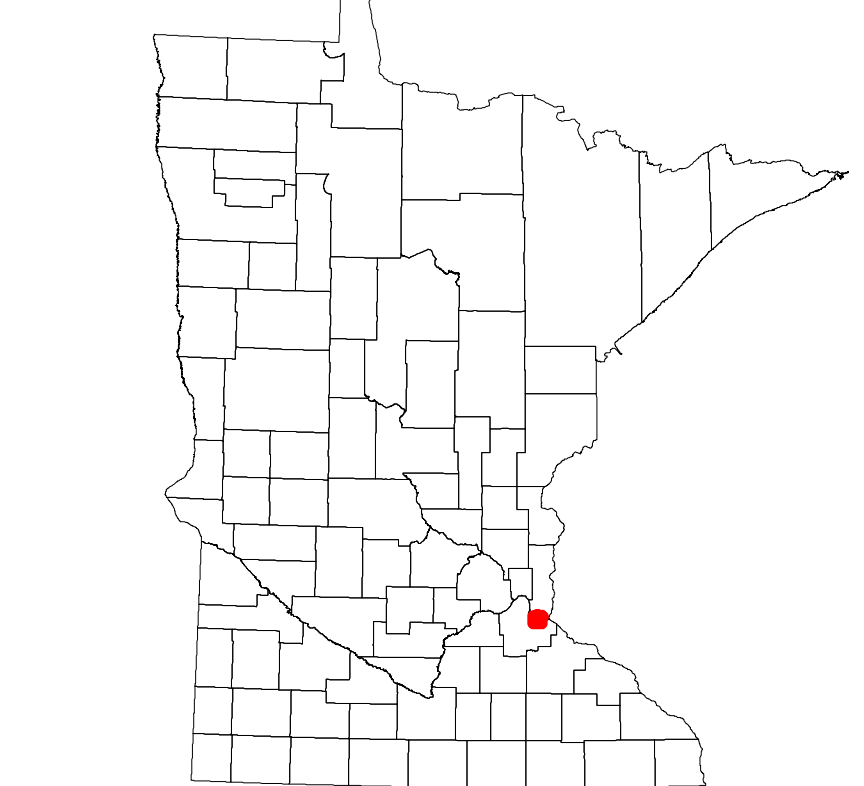
2022

Projection:
Transverse Mercator
NAD 1986
UTM Zone 15

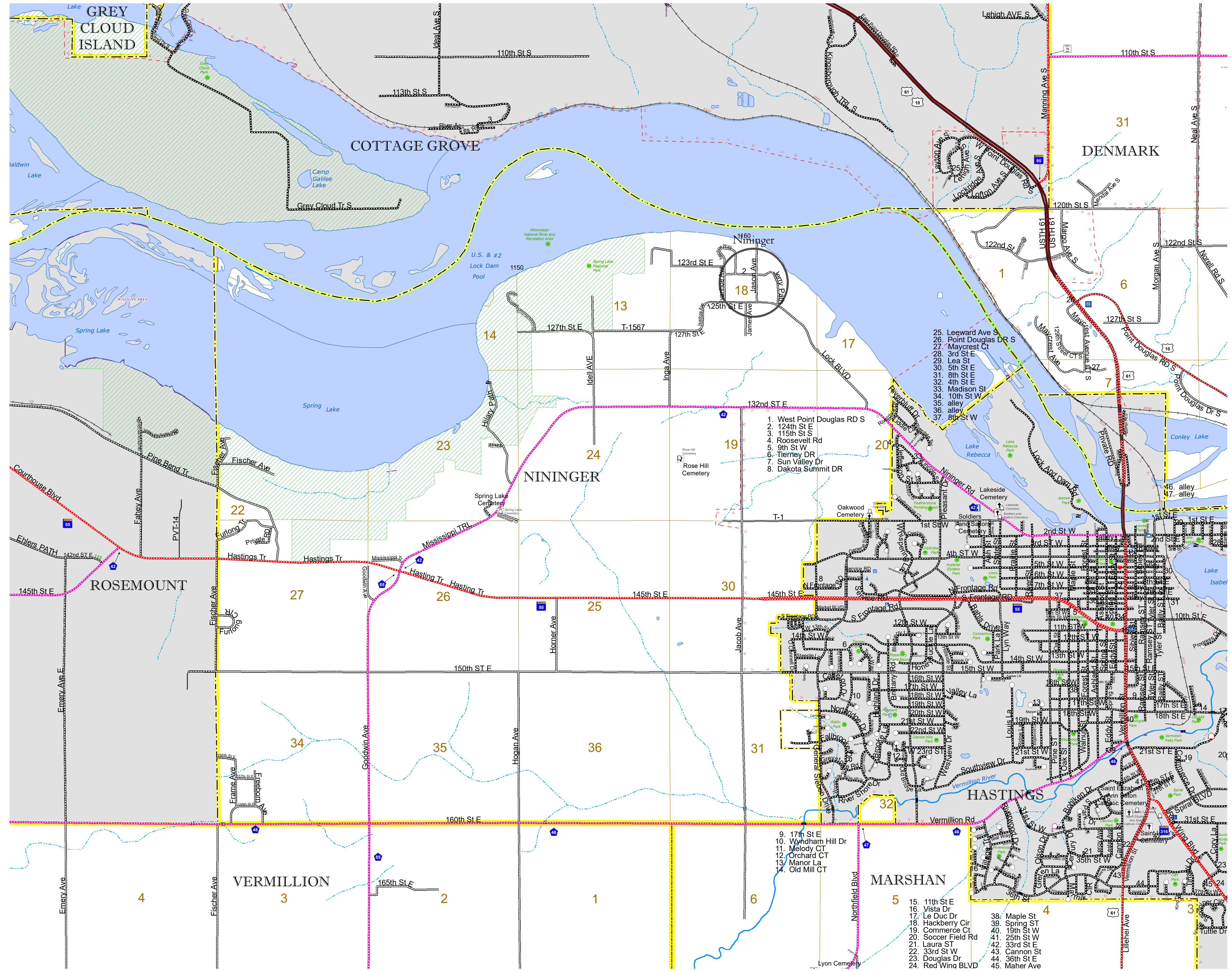


North American Datum
of 1986

ROAD AND ROADWAY FEATURES	
INTERSTATE	CONCRETE
US HIGHWAY	BITUMINOUS
MN HIGHWAY	GRAVEL
COUNTY STATE AID HIGHWAY	DIRT/UNIMPROVED
COUNTY ROAD	OTHER
TOWNSHIP ROAD	UNKNOWN
UNORGANIZED TERRITORY ROAD	
OTHER ROADS	
MUNICIPAL	RAMP OR CONNECTOR
PRIVATE	INTERSTATE EXIT
NATIONAL MONUMENT	GREAT RIVER ROAD
STATE FOREST	
NATIONAL PARK	
NATIONAL WILDLIFE REFUGES	
STATE GAME PRESERVE	
RAILROAD AND RAILWAY FEATURES	
EMPIRE BUILDER STATION (AMTRAK)	COMMERCIAL AIRPORT
NORTHSTAR STATION (COMMUTER)	GENERAL AIRPORT
SEAPLANE	AIRSTRIP
SEAPLANE	SEAPLANE
AIRPORT RUNWAY	AIRPORT RUNWAY
BOUNDARY FEATURES	
TRIBAL LAND	STATE OF MINNESOTA
COUNTY	COUNTY
MUNICIPALITY	MUNICIPALITY
UNORGANIZED TERRITORY	UNORGANIZED TERRITORY
FEDERAL ADJUSTED URBAN AREA (FAUA)	FEDERAL ADJUSTED URBAN AREA (FAUA)
CIVIL TOWNSHIP	CIVIL TOWNSHIP
CONGRESSIONAL TOWNSHIP	CONGRESSIONAL TOWNSHIP
SECTION	SECTION
MILITARY	MILITARY
VOYAGEURS NATIONAL PARK	VOYAGEURS NATIONAL PARK
BOUNDARY WATERS CANOE AREA WILDERNESS	BOUNDARY WATERS CANOE AREA WILDERNESS
STATE PARK	STATE PARK
REGIONAL PARK	REGIONAL PARK
NATIONAL FOREST	NATIONAL FOREST
NATIONAL AND STATE FOREST	NATIONAL AND STATE FOREST
STATE FOREST	STATE FOREST
NATIONAL TRAIL	NATIONAL TRAIL
WILDLIFE REFUGE AREA	WILDLIFE REFUGE AREA
WILDLIFE MANAGEMENT AREA	WILDLIFE MANAGEMENT AREA
HYDROLOGIC FEATURES	
RIVER OR STREAM (PERMANENT)	RIVER OR STREAM (PERMANENT)
LAKE, POND OR RESERVOIR	LAKE, POND OR RESERVOIR
STREAM (INTERMITTENT)	STREAM (INTERMITTENT)
DRAINAGE DITCH	DRAINAGE DITCH
WETLAND	WETLAND
ISLAND OR LAND	ISLAND OR LAND
REGIONAL WATERSHED	REGIONAL WATERSHED
PUBLIC SERVICE FEATURES	
MNDOT OFFICE	MNDOT OFFICE
MNDOT TRUCK STATION	MNDOT TRUCK STATION
HIGHWAY PATROL DISTRICT OFFICE	HIGHWAY PATROL DISTRICT OFFICE
STATE TRAVEL INFORMATION CENTER	STATE TRAVEL INFORMATION CENTER
REST AREA (FULL SERVICE)	REST AREA (FULL SERVICE)
REST AREA (VALET TOILET)	REST AREA (VALET TOILET)
WAYSIDE (VALET OR PIT TOILET)	WAYSIDE (VALET OR PIT TOILET)
PARK AND RIDE LOT	PARK AND RIDE LOT
PORT OF ENTRY	PORT OF ENTRY
PUBLIC ACCESS POINT	PUBLIC ACCESS POINT
MN STATE COLLEGE AND UNIVERSITY SYSTEM (MNSCU)	MN STATE COLLEGE AND UNIVERSITY SYSTEM (MNSCU)
UNIVERSITY OF MN SYSTEM	UNIVERSITY OF MN SYSTEM
FAIRGROUNDS	FAIRGROUNDS
CULTURAL FEATURES	
STATE HISTORICAL MARKER	STATE HISTORICAL MARKER
HISTORIC DISTRICT	HISTORIC DISTRICT
HISTORIC SITE	HISTORIC SITE
MONUMENT	MONUMENT



Population (U.S. Census 2010): 950



1. West Point Douglas RD S
2. 124th St E
3. 115th St S
4. Roosevelt Rd
5. 9th St W
6. Tremey DR
7. Sun Valley Dr
8. Dakota Summit DR

9. 17th St E
10. Wyndham Hill Dr
11. Melody CT
12. Orchard CT
13. Manor La
14. Old Mill CT
15. 11th St E
16. Vista Dr
17. Le Duc Dr
18. Hackberry Cir
19. Commerce Ct
20. Soccer Field Rd
21. Laura St
22. 33rd St W
23. Douglas Dr
24. Red Wind BLVD
38. Maple St
39. Spring ST
40. 19th St W
41. 25th St W
42. 33rd St E
43. Cannon St
44. 36th St E
45. Maher Ave

To request information from this document in an alternative format, call 651-366-4718 or 1-800-657-3774 (Greater Minnesota); 711 or 1-800-627-3529 (Minnesota Relay). You may also send an e-mail to ADAREquest.dot@state.mn.us. (Please request at least one week in advance.)