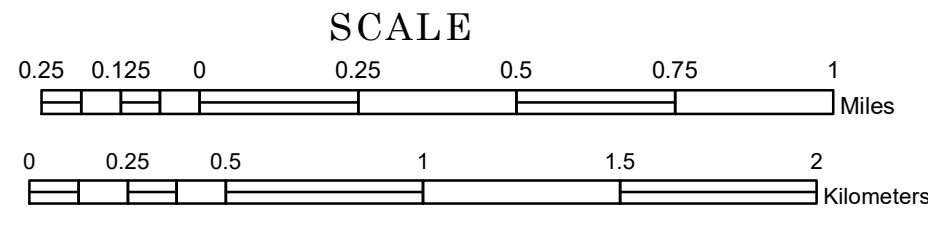


**TOWNSHIP OF SOLEM**


PREPARED BY THE  
MINNESOTA DEPARTMENT OF TRANSPORTATION  
OFFICE OF TRANSPORTATION SYSTEM MANAGEMENT

IN COOPERATION WITH  
U.S. DEPARTMENT OF TRANSPORTATION  
FEDERAL HIGHWAY ADMINISTRATION

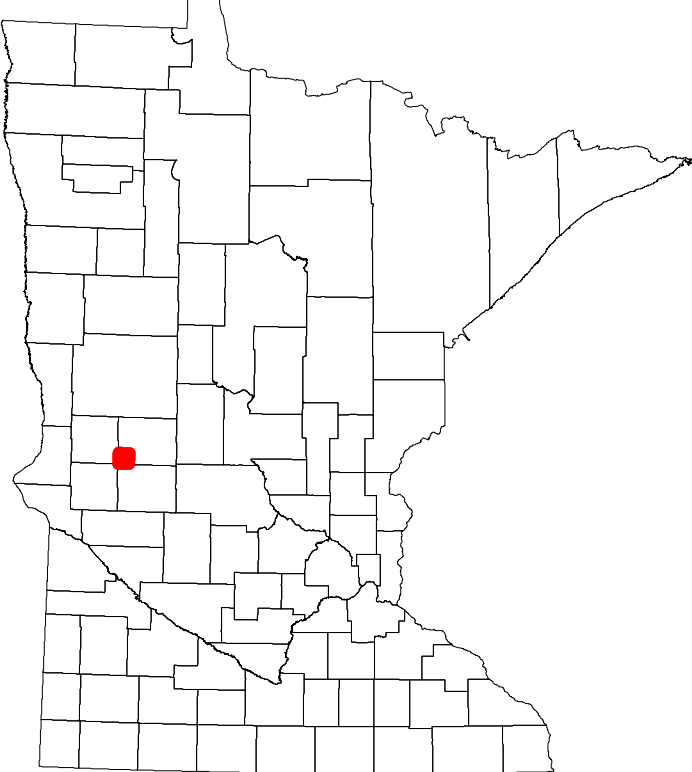


1 in = 1,600 ft  
**2022**

Projection: Transverse Mercator  
NAD 1986  
UTM Zone 15  
North American Datum of 1986



ROAD AND ROADWAY FEATURES	RAILROAD AND RAILWAY FEATURES	AVIATION FEATURES	BOUNDARY FEATURES
INTERSTATE	EMPIRE BUILDER STATION (AMTRAK)	COMMERCIAL AIRPORT	TRIBAL LAND
US HIGHWAY	NORTHSTAR STATION (COMMERCE)	GENERAL AIRPORT	STATE OF MINNESOTA
MN HIGHWAY	LIGHT RAIL	AIRSTRIP	COUNTY
COUNTY STATE AID HIGHWAY	BLUE LINE	SEAPLANE	MUNICIPALITY
COUNTY ROAD	GREEN LINE	AIRPORT RUNWAY	UNORGANIZED TERRITORY
TOWNSHIP ROAD	LONG BRIDGE (200' OR GREATER SPAN)	RAILROAD	FEDERAL ADJUSTED URBAN AREA (2014)
UNORGANIZED TERRITORY ROAD	MAJOR BRIDGE (20' TO 200' SPAN)	MUNICIPALITY	CIVIL TOWNSHIP
OTHER ROADS	MINOR BRIDGE (5' TO 20' SPAN)	UNINCORPORATED COMMUNITY	SECTION
MUNICIPAL	LOCK AND DAM	MILITARY	VOYAGEURS NATIONAL PARK
PRIVATE	CITY CENTERS	MILITARY	BOUNDARY WATERS CANOE AREA WILDERNESS
NATIONAL MONUMENT	STATE CAPITAL	CITY CENTER	STATE PARK
STATE FOREST	COUNTY SEAT	UNINCORPORATED COMMUNITY	REGIONAL PARK
STATE TRAIL	MNDOT OFFICE	MNDOT TRUCK STATION	NATIONAL FOREST
STATE PARK	HIGHWAY PATROL DISTRICT OFFICE	STATE TRAVEL INFORMATION CENTER	NATIONAL AND STATE FOREST
STATE FOREST	REST AREA (FULL SERVICE)	REST AREA (VAULT TOILET)	STATE FOREST
WILDLIFE REFUGE AREA	WAYSIDE (VAULT OR PIT TOILET)	PARK AND RIDE LOT	WILDLIFE REFUGE AREA
WILDLIFE MANAGEMENT AREA	PORT OF ENTRY	PUBLIC ACCESS POINT	WILDLIFE MANAGEMENT AREA
HYDROLOGIC FEATURES	MN STATE COLLEGE AND UNIVERSITY SYSTEM (MNSCU)	MN STATE COLLEGE AND UNIVERSITY SYSTEM (MNSCU)	HYDROLOGIC FEATURES
RIVER OR STREAM (PERENNIAL)	UNIVERSITY OF MN SYSTEM	UNIVERSITY OF MN SYSTEM	LAKE, POND OR RESERVOIR
LAKE, POND OR RESERVOIR	FAIRGROUNDS	FAIRGROUNDS	STREAM (INTERMITTENT)
STREAM (INTERMITTENT)	CULTURAL FEATURES	STATE HISTORICAL MARKER	DRAINAGE DITCH
DRAINAGE DITCH	HISTORIC DISTRICT	HISTORIC DISTRICT	WETLAND
WETLAND	HISTORIC SITE	HISTORIC SITE	ISLAND OR LAND
ISLAND OR LAND	MONUMENT	MONUMENT	REGIONAL WATERSHED
REGIONAL WATERSHED			



To request information from this document in an alternative format, call 651-366-4718 or 1-800-657-3774 (Greater Minnesota); 711 or 1-800-627-3529 (Minnesota Relay). You may also send an e-mail to ADArequest.dot@state.mn.us. (Please request at least one week in advance.)