

# TOWNSHIP OF HOLDEN


PREPARED BY THE  
MINNESOTA DEPARTMENT OF TRANSPORTATION  
OFFICE OF TRANSPORTATION SYSTEM MANAGEMENT

IN COOPERATION WITH  
U.S. DEPARTMENT OF TRANSPORTATION  
FEDERAL HIGHWAY ADMINISTRATION



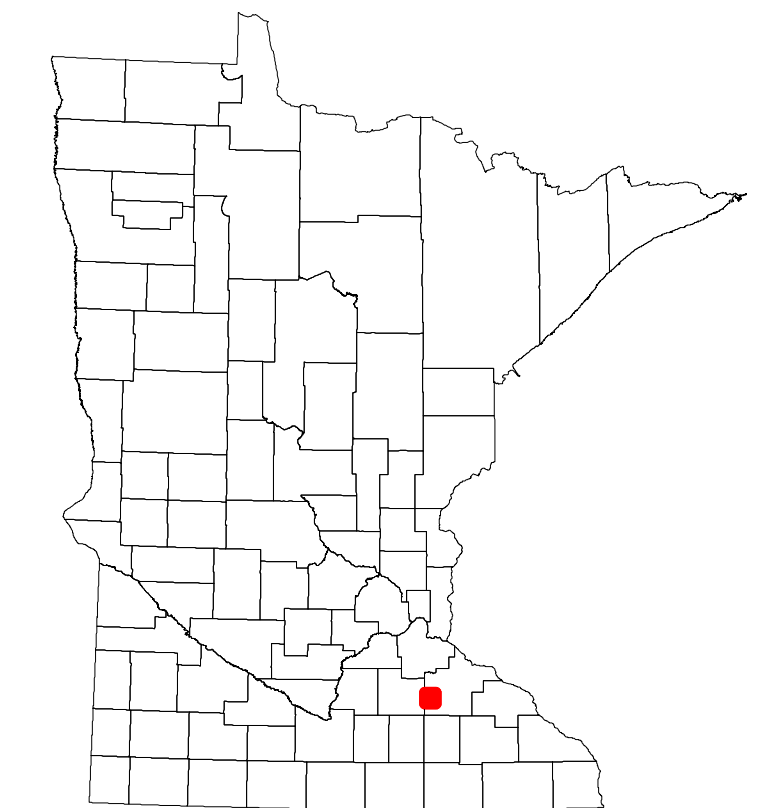
1 in = 1,600 ft  
2022

Projection:  
Transverse Mercator  
NAD 1986  
UTM Zone 15

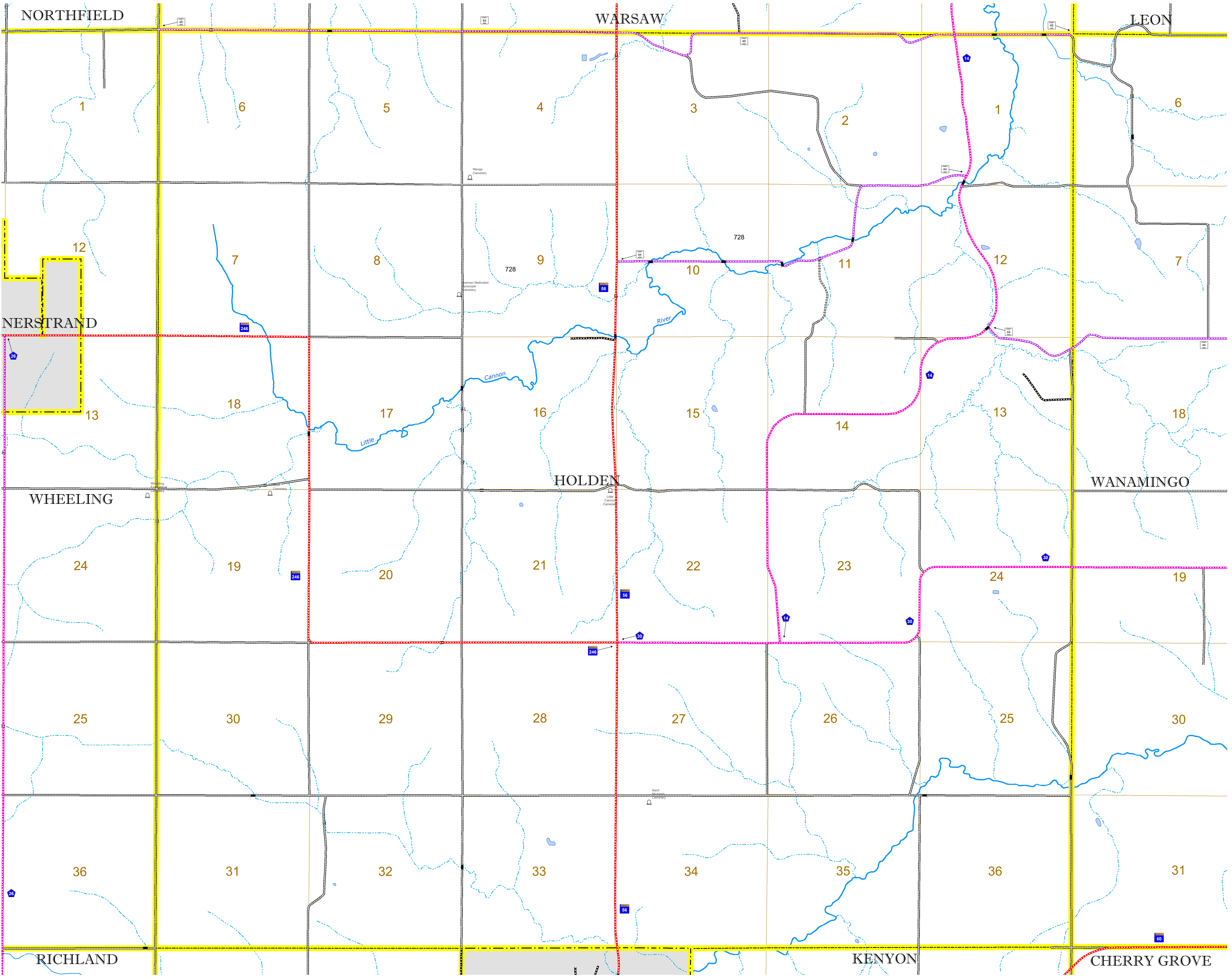


North American Datum  
of 1986

ROAD AND ROADWAY FEATURES		BOUNDARY FEATURES	
INTERSTATE	CONCRETE	TRIBAL LAND	STATE OF MINNESOTA
US HIGHWAY	BITUMINOUS	COUNTY	MUNICIPALITY
MN HIGHWAY	GRAVEL	UNINCORPORATED TOWNSHIP	CIVIL TOWNSHIP
COUNTY STATE AID HIGHWAY	DIRT/UNIMPROVED	FEDERAL ADJUSTED URBAN AREA (2014)	SECTION
COUNTY ROAD	OTHER	CONGRESSIONAL TOWNSHIP	MILITARY
TOWNSHIP ROAD	UNKNOWN	UNINCORPORATED COMMUNITY	VOYAGEURS NATIONAL PARK
UNORGANIZED TERRITORY ROAD			BOUNDARY WATERS NATIONAL PARK
OTHER ROADS:			STATE PARK
Municipal	Private	National Monument	NATIONAL FOREST
Nature Service	National Park	National Wildlife	NATIONAL AND STATE FOREST
Mulvan	National Forest	State Park	STATE FOREST
	Preserve	State Park	WILDLIFE REFUGUE AREA
			WILDLIFE MANAGEMENT AREA
RAILROAD AND RAILWAY FEATURES		HYDROLOGIC FEATURES	
EMPIRE BUILDER STATION (AMTRAK)	COMMERCIAL AIRPORT	RIVER OR STREAM (PERMANENT)	LAKE, POND OR RESERVOIR
NORTHSTAR STATION (COMUTER)	GENERAL AIRPORT	STREAM (INTERMITTENT)	DRAINAGE DITCH
LIGHT RAIL	AIRSTRIP		WETLAND
BLUE LINE	SEAPLANE		ISLAND OR LAND
GREEN LINE	AIRPORT RUNWAY		REGIONAL WATERSHED
INFRASTRUCTURE FEATURES		CITY CENTERS	
LONG BRIDGE (200' OR GREATER SPAN)	STATE CAPITAL	CITY CENTER	UNINCORPORATED COMMUNITY
MAJOR BRIDGE (20' TO 200' SPAN)	COUNTY SEAT	CITY CENTER	COMMUNITY
MINOR BRIDGE (5' TO 20' SPAN)			
DAM			
LOCK AND DAM			
PUBLIC SERVICE FEATURES		CULTURAL FEATURES	
MNDOT OFFICE	STATE HISTORICAL MARKER		
MNDOT TRUCK STATION	HISTORIC DISTRICT		
HIGHWAY PATROL DISTRICT OFFICE	HISTORIC SITE		
STATE TRAVEL INFORMATION CENTER	MONUMENT		
REST AREA (FULL SERVICE)			
REST AREA (VAULT TOILET)			
WAYSIDE (VAULT OR PIT TOILET)			
PARK AND RIDE LOT			
PORT OF ENTRY			
PUBLIC ACCESS POINT			
MN STATE COLLEGE AND UNIVERSITY SYSTEM (MNSCU)			
UNIVERSITY OF MN SYSTEM			
FAIRGROUNDS			



Population (U.S. Census 2010): 454



To request information from this document in an alternative format, call 651-366-4718 or 1-800-657-3774 (Greater Minnesota); 711 or 1-800-627-3529 (Minnesota Relay). You may also send an e-mail to ADAREquest.dot@state.mn.us. (Please request at least one week in advance.)