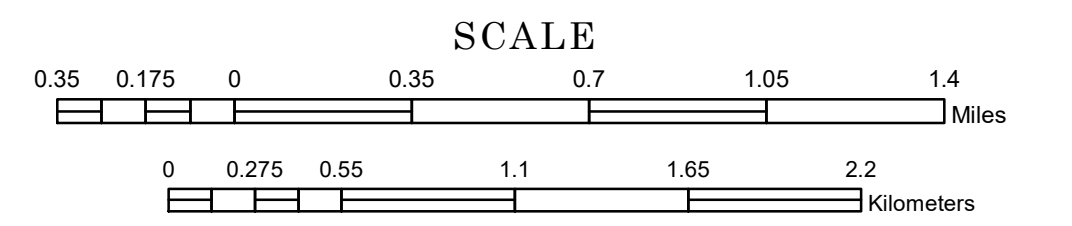


UNORGANIZED  
14925

# TOWNSHIP OF BIGFORK


PREPARED BY THE  
MINNESOTA DEPARTMENT OF TRANSPORTATION  
OFFICE OF TRANSPORTATION SYSTEM MANAGEMENT

IN COOPERATION WITH  
U.S. DEPARTMENT OF TRANSPORTATION  
FEDERAL HIGHWAY ADMINISTRATION



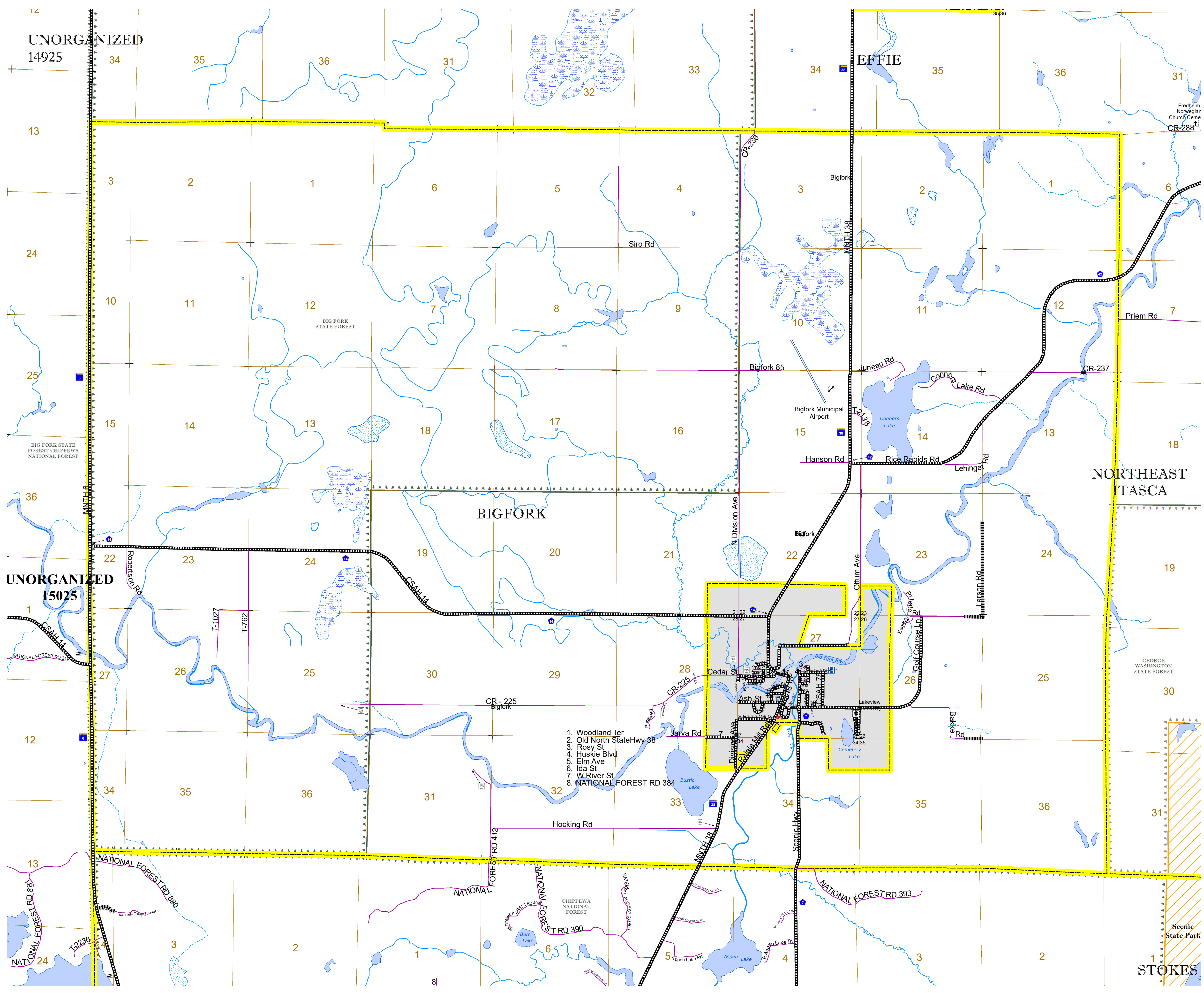
1 in = 2,000 ft

2023



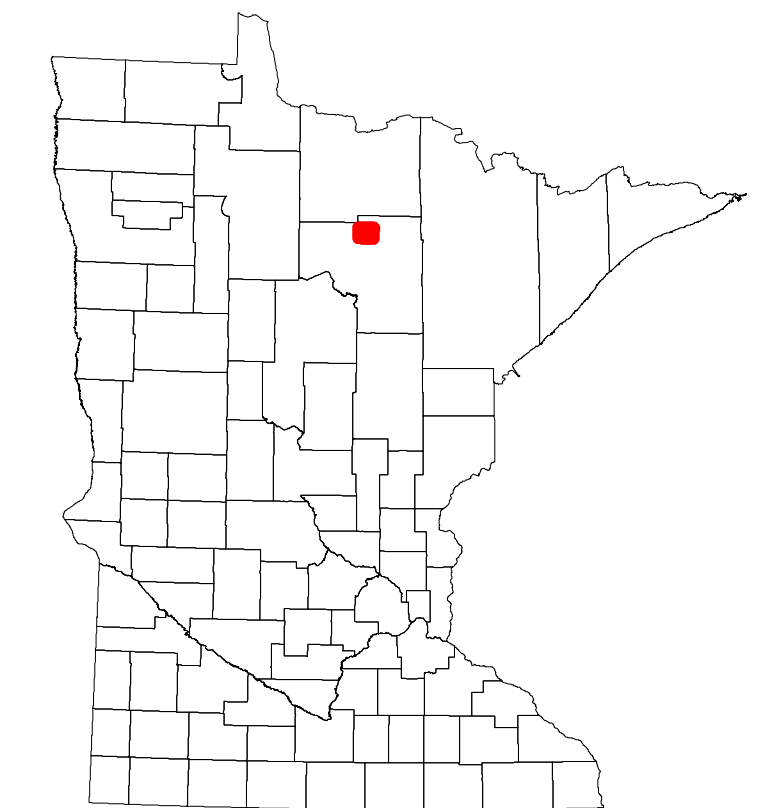
Projection:  
Transverse Mercator  
NAD 1986  
UTM Zone 15

North American Datum  
of 1986



1. Woodland Ter
2. Old North State Hwy 38
3. Rosy St
4. Huskie Blvd
5. Elm Ave
6. Ida St
7. W River St
8. NATIONAL FOREST RD 384

ROAD AND ROADWAY FEATURES		AVIATION FEATURES	
INTERSTATE	CONCRETE	COMMERCIAL AIRPORT	GENERAL AIRPORT
US HIGHWAY	BITUMINOUS	AIRSTRIP	AIRSTRIP
MN HIGHWAY	GRAVEL	SEAPLANE	SEAPLANE
COUNTY STATE AID HIGHWAY	DIRT/UNIMPROVED	AIRPORT RUNWAY	AIRPORT RUNWAY
COUNTY ROAD	OTHER	BOUNDARY FEATURES	BOUNDARY FEATURES
TOWNSHIP ROAD	UNKNOWN	TRIAL LAND	TRIAL LAND
UNORGANIZED TERRITORY ROAD	RAMP OR CONNECTOR	STATE OF MINNESOTA	STATE OF MINNESOTA
OTHER ROADS	INTERSTATE EXIT	COUNTY	COUNTY
Municipal	GREAT RIVER ROAD	MUNICIPALITY	MUNICIPALITY
Private	UNINCORPORATED COMMUNITY	UNINCORPORATED COMMUNITY	UNINCORPORATED COMMUNITY
National Monument	SECTION	MILITARY	MILITARY
State Forest	SECTION	VOYAGEURS NATIONAL PARK	VOYAGEURS NATIONAL PARK
State Game	SECTION	BOUNDARY WATERS CANOE AREA WILDERNESS	BOUNDARY WATERS CANOE AREA WILDERNESS
State Park	SECTION	STATE PARK	STATE PARK
Present	SECTION	NATIONAL FOREST	NATIONAL FOREST
RAILROAD AND RAILWAY FEATURES	SECTION	NATIONAL AND STATE FOREST	NATIONAL AND STATE FOREST
EMPIRE BUILDER STATION (AMTRAK)	SECTION	STATE FOREST	STATE FOREST
NORTHSTAR STATION (COMPUTER)	SECTION	NATIONAL TRAIL	NATIONAL TRAIL
LIGHT RAIL	SECTION	WILDLIFE REFUGE AREA	WILDLIFE REFUGE AREA
BLUE LINE	SECTION	WILDLIFE MANAGEMENT AREA	WILDLIFE MANAGEMENT AREA
GREEN LINE	SECTION	HYDROLOGIC FEATURES	HYDROLOGIC FEATURES
INFRASTRUCTURE FEATURES	SECTION	RIVER OR STREAM (PERMANENT)	RIVER OR STREAM (PERMANENT)
LONG BRIDGE (200' or Greater Span)	SECTION	LAKE, POND OR RESERVOIR	LAKE, POND OR RESERVOIR
MAJOR BRIDGE (20' to 200' Span)	SECTION	STREAM (INTERMITTENT)	STREAM (INTERMITTENT)
MINOR BRIDGE (5' to 20' Span)	SECTION	DRAINAGE DITCH	DRAINAGE DITCH
DAM	SECTION	HISTORIC DISTRICT	HISTORIC DISTRICT
LOCK AND DAM	SECTION	HISTORIC SITE	HISTORIC SITE
CITY CENTERS	SECTION	MONUMENT	MONUMENT
STATE CAPITAL	SECTION	REGIONAL WATERSHED	REGIONAL WATERSHED
COUNTY SEAT	SECTION		
CITY CENTER	SECTION		
UNINCORPORATED COMMUNITY	SECTION		
PUBLIC SERVICE FEATURES	SECTION		
MNDOT OFFICE	SECTION		
MNDOT TRUCK STATION	SECTION		
HIGHWAY PATROL DISTRICT OFFICE	SECTION		
STATE TRAVEL INFORMATION CENTER	SECTION		
REST AREA (Full Service)	SECTION		
REST AREA (Vault Toilet)	SECTION		
WAYSIDE (Vault or Pit Toilet)	SECTION		
PARK AND RIDE LOT	SECTION		
PORT OF ENTRY	SECTION		
PUBLIC ACCESS POINT	SECTION		
MN STATE COLLEGE AND UNIVERSITY SYSTEM (MNSCU)	SECTION		
UNIVERSITY OF MN SYSTEM	SECTION		
FAIRGROUNDS	SECTION		
CULTURAL FEATURES	SECTION		
STATE HISTORICAL MARKER	SECTION		
HISTORIC DISTRICT	SECTION		
HISTORIC SITE	SECTION		
MONUMENT	SECTION		



Population (U.S. Census 2010): 321

To request information from this document in an alternative format, call 651-366-4718 or 1-800-657-3774 (Greater Minnesota); 711 or 1-800-627-3529 (Minnesota Relay). You may also send an e-mail to ADArequest.dot@state.mn.us. (Please request at least one week in advance.)