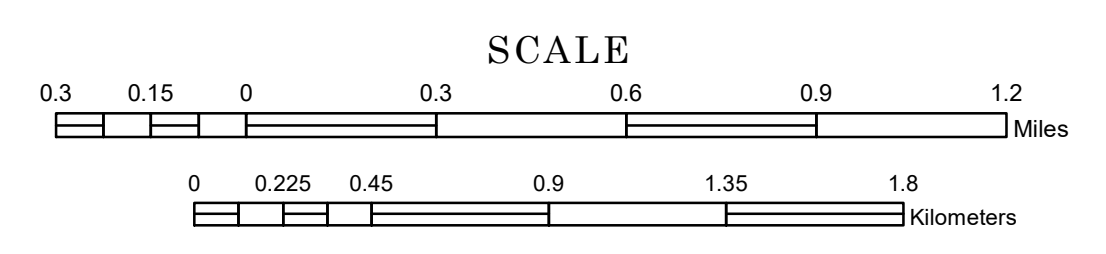


TOWNSHIP OF WILDWOOD


PREPARED BY THE
MINNESOTA DEPARTMENT OF TRANSPORTATION
OFFICE OF TRANSPORTATION SYSTEM MANAGEMENT

IN COOPERATION WITH
U.S. DEPARTMENT OF TRANSPORTATION
FEDERAL HIGHWAY ADMINISTRATION



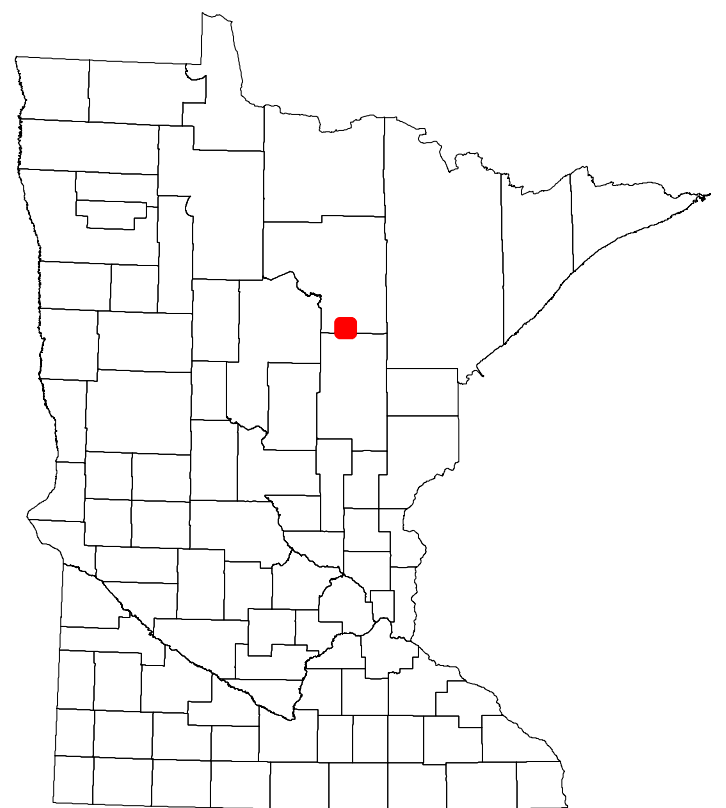
1 in = 1,600 ft
2023

Projection:
Transverse Mercator
NAD 1986
UTM Zone 15



North American Datum
of 1986

ROAD AND ROADWAY FEATURES		AVIATION FEATURES	
INTERSTATE	CONCRETE	COMMERCIAL AIRPORT	GENERAL AIRPORT
US HIGHWAY	BITUMINOUS	AIRSTRIP	SEAPLANE
MN HIGHWAY	GRAVEL	AIRPORT RUNWAY	AIRPORT RUNWAY
COUNTY STATE AID HIGHWAY	DIRT/UNIMPROVED		
COUNTY ROAD	OTHER		
TOWNSHIP ROAD	UNKNOWN		
UNORGANIZED TERRITORY ROAD			
OTHER ROADS			
Municipal	RAMP OR CONNECTOR		
Private	INTERSTATE EXIT		
National Monument	GREAT RIVER ROAD		
National Park			
National Wildlife			
State Game			
State Park			
Present			
RAILROAD AND RAILWAY FEATURES		BOUNDARY FEATURES	
EMPIRE BUILDER STATION (AMTRAK)	COMMERCIAL AIRPORT	TRIBAL LAND	STATE OF MINNESOTA
NORTHSTAR STATION (COMMUTER)	GENERAL AIRPORT	COUNTY	MUNICIPALITY
LIGHT RAIL	AIRSTRIP	UNORGANIZED TERRITORY	FEDERAL ADJUSTED URBAN AREA (2014)
BLUE LINE	SEAPLANE	CIVIL TOWNSHIP	CONGRESSIONAL TOWNSHIP
GREEN LINE	AIRPORT RUNWAY		
INFRASTRUCTURE FEATURES			
LONG BRIDGE (200' OR GREATER SPAN)			
MAJOR BRIDGE (75' TO 200' SPAN)			
MINOR BRIDGE (5' TO 75' SPAN)			
DAM			
LOCK-AND-DAM			
CITY CENTERS			
STATE CAPITAL	SECTION		
COUNTY SEAT	MILITARY		
CITY CENTER	VOYAGEURS NATIONAL PARK		
UNINCORPORATED COMMUNITY	BOUNDARY WATERS CANOE AREA WILDERNESS		
PUBLIC SERVICE FEATURES			
MNDOT OFFICE	STATE PARK		
MNDOT TRUCK STATION	NATIONAL FOREST		
HIGHWAY PATROL DISTRICT OFFICE	NATIONAL AND STATE FOREST		
STATE TRAVEL INFORMATION CENTER	STATE FOREST		
REST AREA (FULL SERVICE)	NATIONAL TRAIL		
REST AREA (VAULT TOILET)	WILDLIFE REFUGUE AREA		
WAYSIDE (VAULT OR PIT TOILET)	WILDLIFE MANAGEMENT AREA		
PARK AND RIDE LOT	HYDROLOGIC FEATURES		
PORT OF ENTRY	RIVER OR STREAM (PERMANENT)		
PUBLIC ACCESS POINT	LAKE, POND OR RESERVOIR		
MN STATE COLLEGE AND UNIVERSITY SYSTEM (MNSCU)	STREAM (INTERMITTENT)		
UNIVERSITY OF MN SYSTEM	DRAINAGE DITCH		
FAIRGROUNDS	WETLAND		
CULTURAL FEATURES			
STATE HISTORICAL MARKER	ISLAND OR LAND		
HISTORIC DISTRICT	REGIONAL WATERSHED		
HISTORIC SITE			
MONUMENT			



Population (U.S. Census 2010): 193

To request information from this document in an alternative format, call 651-366-4718 or 1-800-657-3774 (Greater Minnesota); 711 or 1-800-627-3529 (Minnesota Relay). You may also send an e-mail to ADArequest.dot@state.mn.us. (Please request at least one week in advance.)