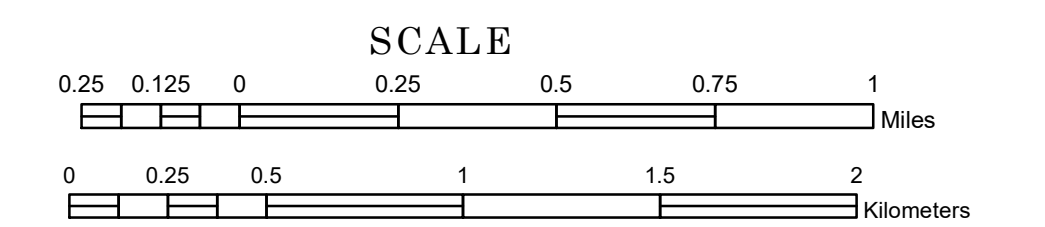


TOWNSHIP OF LAKE LILLIAN

PREPARED BY THE
MINNESOTA DEPARTMENT OF TRANSPORTATION
OFFICE OF TRANSPORTATION SYSTEM MANAGEMENT

IN COOPERATION WITH
U.S. DEPARTMENT OF TRANSPORTATION
FEDERAL HIGHWAY ADMINISTRATION



1 in = 1,600 ft

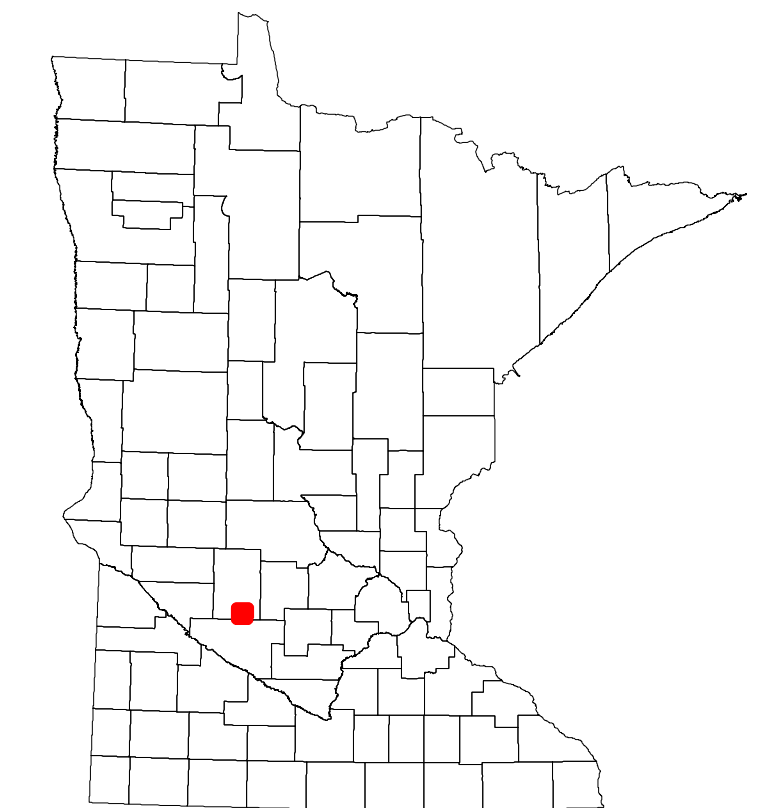
2022

Projection:
Transverse Mercator
NAD 1986
UTM Zone 15

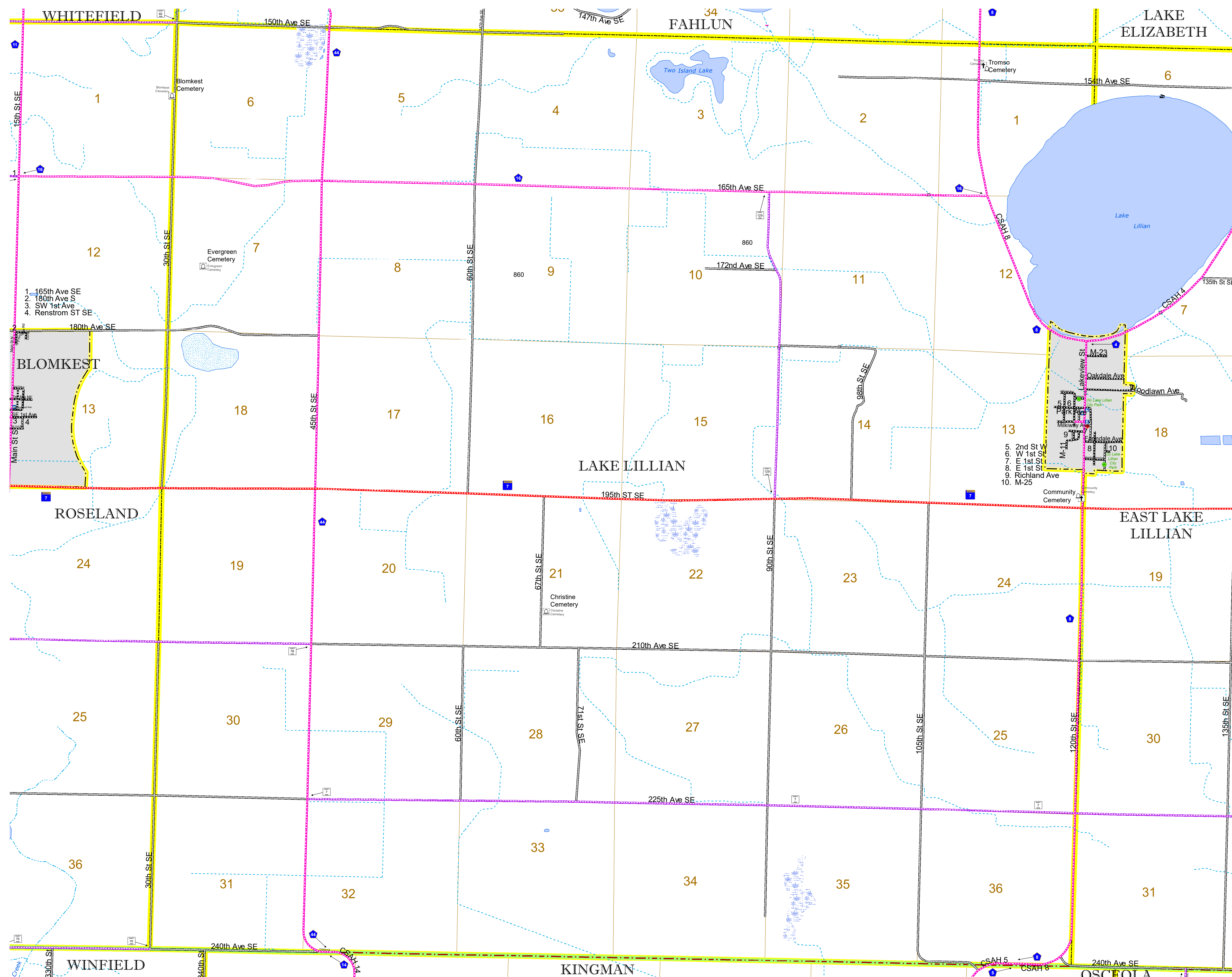


North American Datum
of 1986

ROAD AND ROADWAY FEATURES		RAILROAD AND RAILWAY FEATURES		AVIATION FEATURES		BOUNDARY FEATURES	
INTERSTATE	CONCRETE	EMPIRE BUILDER STATION (AMTRAK)	COMMERCIAL AIRPORT	TRIBAL LAND	TRIBAL LAND	STATE OF MINNESOTA	STATE OF MINNESOTA
US HIGHWAY	BITUMINOUS	NORTHSTAR STATION (COMMUTER)	GENERAL AIRPORT	LONG BRIDGE (200' OR GREATER SPAN)	GENERAL AIRPORT	COUNTY	COUNTY
MN HIGHWAY	GRAVEL	LIGHT RAIL	AIRSTRIP	MAJOR BRIDGE (20' TO 200' SPAN)	AIRSTRIP	MUNICIPALITY	MUNICIPALITY
COUNTY STATE AID HIGHWAY	DIRT/UNIMPROVED	BLUE LINE	SEAPLANE	MINOR BRIDGE (5' TO 20' SPAN)	SEAPLANE	UNORGANIZED TERRITORY	UNORGANIZED TERRITORY
COUNTY ROAD	OTHER	GREEN LINE	AIRPORT RUNWAY	DAM	AIRPORT RUNWAY	FEDERAL ADJUSTED URBAN AREA (2014)	FEDERAL ADJUSTED URBAN AREA (2014)
TOWNSHIP ROAD	UNKNOWN	INFRASTRUCTURE FEATURES	UNORGANIZED TERRITORY ROAD	LOCK-AND-DAM	UNORGANIZED TERRITORY ROAD	CIVIL TOWNSHIP	CIVIL TOWNSHIP
UNORGANIZED TERRITORY ROAD	UNKNOWN	LONG BRIDGE (200' OR GREATER SPAN)	OTHER ROADS	STATE CAPITAL	UNORGANIZED TERRITORY ROAD	CONGRESSIONAL TOWNSHIP	CONGRESSIONAL TOWNSHIP
MUNICIPAL	RAMP OR CONNECTOR	MAJOR BRIDGE (20' TO 200' SPAN)	MUNICIPAL	COUNTY SEAT	UNINCORPORATED COMMUNITY	SECTION	SECTION
PRIVATE	INTERSTATE EXIT	MINOR BRIDGE (5' TO 20' SPAN)	NATIONAL PARK	CITY CENTER	UNINCORPORATED COMMUNITY	MILITARY	MILITARY
NATIONAL FOREST	GREAT RIVER ROAD	DAM	NATIONAL WILDLIFE REFUGES	INDOT OFFICE	UNINCORPORATED COMMUNITY	VOYAGEURS NATIONAL PARK	VOYAGEURS NATIONAL PARK
STATE PARK	AVIATION FEATURES	INDOT TRUCK STATION	STATE FOREST	HIGHWAY PATROL DISTRICT OFFICE	UNINCORPORATED COMMUNITY	BOUNDARY WATERS CANOE AREA WILDERNESS	BOUNDARY WATERS CANOE AREA WILDERNESS
PRESERVE	GENERAL AIRPORT	STATE TRAVEL INFORMATION CENTER	NATIONAL FOREST	STATE TRAVEL INFORMATION CENTER	UNINCORPORATED COMMUNITY	STATE PARK	STATE PARK
	COMMERCIAL AIRPORT	REST AREA (FULL SERVICE)	NATIONAL AND STATE FOREST	REST AREA (VAULT TOILET)	UNINCORPORATED COMMUNITY	REGIONAL PARK	REGIONAL PARK
	GENERAL AIRPORT	REST AREA (VAULT OR PITY TOILET)	STATE FOREST	WAYSIDE (VAULT OR PITY TOILET)	UNINCORPORATED COMMUNITY	NATIONAL FOREST	NATIONAL FOREST
	AIRSTRIP	PARK AND RIDE LOT	NATIONAL TRAIL	PARK AND RIDE LOT	UNINCORPORATED COMMUNITY	STATE FOREST	STATE FOREST
	SEAPLANE	PORT OF ENTRY	WILDLIFE REFUGES	PORT OF ENTRY	UNINCORPORATED COMMUNITY	NATIONAL TRAIL	NATIONAL TRAIL
	AIRPORT RUNWAY	PUBLIC ACCESS POINT	WILDLIFE REFUGES	PUBLIC ACCESS POINT	UNINCORPORATED COMMUNITY	WILDLIFE REFUGES	WILDLIFE REFUGES
		MN STATE COLLEGE AND UNIVERSITY SYSTEM (MNSCU)	WILDLIFE MANAGEMENT AREA	MN STATE COLLEGE AND UNIVERSITY SYSTEM (MNSCU)	UNINCORPORATED COMMUNITY	WILDLIFE MANAGEMENT AREA	WILDLIFE MANAGEMENT AREA
		UNIVERSITY OF MN SYSTEM	HYDROLOGIC FEATURES	UNIVERSITY OF MN SYSTEM	UNINCORPORATED COMMUNITY	HYDROLOGIC FEATURES	HYDROLOGIC FEATURES
		FAIRGROUNDS	RIVER OR STREAM (PERMANENT)	FAIRGROUNDS	UNINCORPORATED COMMUNITY	RIVER OR STREAM (PERMANENT)	RIVER OR STREAM (PERMANENT)
			LAKE, POND OR RESERVOIR		UNINCORPORATED COMMUNITY	LAKE, POND OR RESERVOIR	LAKE, POND OR RESERVOIR
			STREAM (INTERMITTENT)		UNINCORPORATED COMMUNITY	STREAM (INTERMITTENT)	STREAM (INTERMITTENT)
			DRAINAGE DITCH		UNINCORPORATED COMMUNITY	DRAINAGE DITCH	DRAINAGE DITCH
			WETLAND		UNINCORPORATED COMMUNITY	WETLAND	WETLAND
			ISLAND OR LAND		UNINCORPORATED COMMUNITY	ISLAND OR LAND	ISLAND OR LAND
			REGIONAL WATERSHED		UNINCORPORATED COMMUNITY	REGIONAL WATERSHED	REGIONAL WATERSHED
					UNINCORPORATED COMMUNITY		



Population (U.S. Census 2010): 190



To request information from this document in an alternative format, call 651-366-4718 or 1-800-657-3774 (Greater Minnesota Relay); 711 or 1-800-627-3529 (Minnesota Relay). You may also send an e-mail to ADAREquest.dot@state.mn.us. (Please request at least one week in advance.)