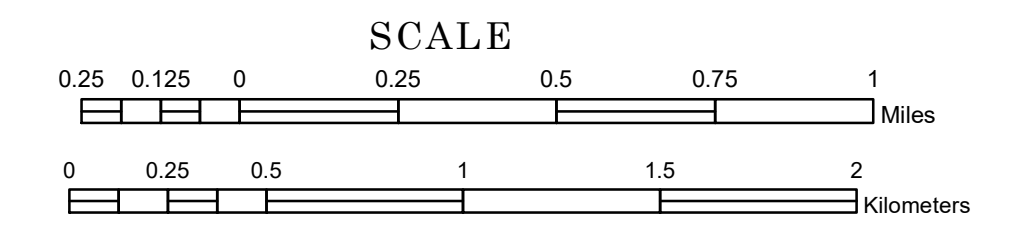


# TOWNSHIP OF FRASER

PREPARED BY THE  
MINNESOTA DEPARTMENT OF TRANSPORTATION  
OFFICE OF TRANSPORTATION SYSTEM MANAGEMENT

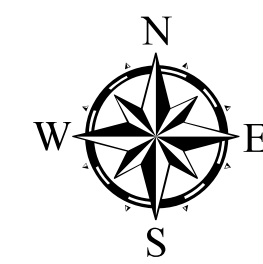
IN COOPERATION WITH  
U.S. DEPARTMENT OF TRANSPORTATION  
FEDERAL HIGHWAY ADMINISTRATION



1 in = 1,600 ft

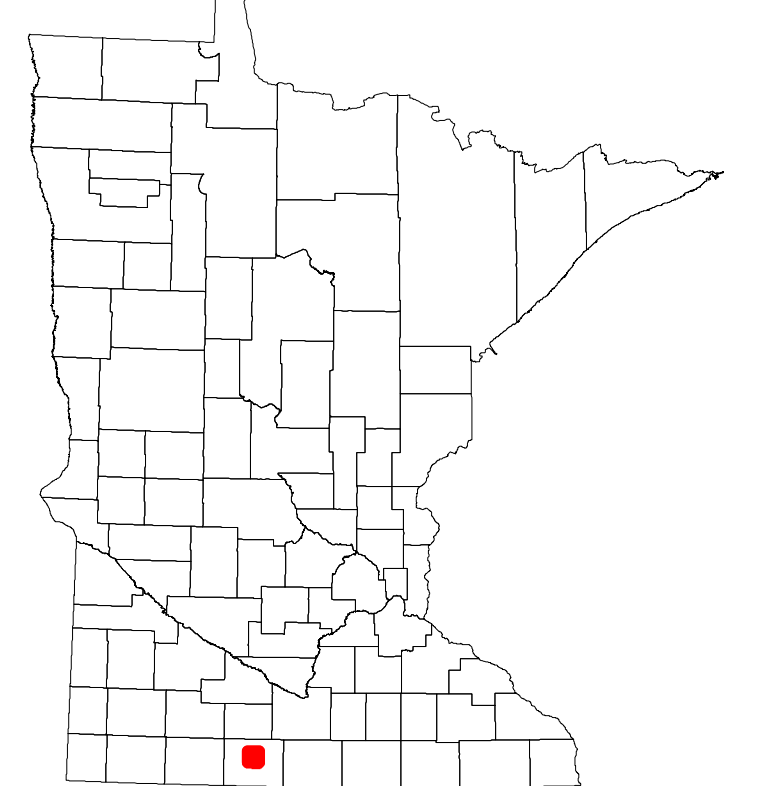
2022

Projection:  
Transverse Mercator  
NAD 1986  
UTM Zone 15



North American Datum  
of 1986

ROAD AND ROADWAY FEATURES		RAILROAD AND RAILWAY FEATURES		AVIATION FEATURES	
INTERSTATE	CONCRETE	EMPIRE BUILDER STATION (AMTRAK)	COMMERCIAL AIRPORT	TRIAL LAND	BOUNDARY FEATURES
US HIGHWAY	BITUMINOUS	NORTHSTAR STATION (COMMUTER)	GENERAL AIRPORT	STATE OF MINNESOTA	COUNTY
MN HIGHWAY	GRAVEL	LIGHT RAIL	AIRSTRIP	MUNICIPALITY	MUNICIPALITY
COUNTY STATE AID HIGHWAY	DIRT/UNIMPROVED	BLUE LINE	SEAPLANE	UNORGANIZED TERRITORY	UNORGANIZED TERRITORY
COUNTY ROAD	DIRT/UNIMPROVED	GREEN LINE	AIRPORT RUNWAY	FEDERAL ADJUSTED URBAN AREA (2014)	CIVIL TOWNSHIP
TOWNSHIP ROAD	OTHER	LONG BRIDGE (200' OR GREATER SPAN)	RAILROAD AND RAILWAY FEATURES	CITY CENTERS	CONGRESSIONAL TOWNSHIP
UNORGANIZED TERRITORY ROAD	UNKNOWN	MAJOR BRIDGE (20' TO 200' SPAN)	EMPIRE BUILDER STATION (AMTRAK)	STATE CAPITAL	SECTION
OTHER ROADS	RAMP OR CONNECTOR	MINOR BRIDGE (5' TO 20' SPAN)	NORTHSTAR STATION (COMMUTER)	COUNTY SEAT	MILITARY
MUNICIPAL	INTERSTATE EXIT	DAM	LIGHT RAIL	CITY CENTER	VOYAGEURS NATIONAL PARK
PRIVATE	AVIATION FEATURES	LOCK AND DAM	BLUE LINE	UNINCORPORATED COMMUNITY	BOUNDARY WATERS CANOE AREA WILDERNESS
NATIONAL MONUMENT	GENERAL AIRPORT	CITY CENTERS	GREEN LINE	STATE CAPITAL	STATE PARK
NATIONAL FOREST	AIRSTRIP	STATE CAPITAL	INFRASTRUCTURE FEATURES	COUNTY SEAT	NATIONAL FOREST
STATE PARK	SEAPLANE	MNDOT OFFICE	LONG BRIDGE (200' OR GREATER SPAN)	CITY CENTER	NATIONAL AND STATE FOREST
NATIONAL FOREST	AIRPORT RUNWAY	MNDOT TRUCK STATION	MAJOR BRIDGE (20' TO 200' SPAN)	UNINCORPORATED COMMUNITY	STATE FOREST
STATE PARK	BOUNDARY FEATURES	HIGHWAY PATROL DISTRICT OFFICE	MINOR BRIDGE (5' TO 20' SPAN)	STATE CAPITAL	NATIONAL TRAIL
NATIONAL FOREST	TRIAL LAND	STATE TRAVEL INFORMATION CENTER	DAM	COUNTY SEAT	WILDLIFE REFUGUE AREA
NATIONAL AND STATE FOREST	STATE OF MINNESOTA	REST AREA (FULL SERVICE)	LOCK AND DAM	CITY CENTER	WILDLIFE MANAGEMENT AREA
STATE FOREST	COUNTY	REST AREA (VAULT TOILET)	CITY CENTERS	UNINCORPORATED COMMUNITY	HYDROLOGIC FEATURES
NATIONAL TRAIL	MUNICIPALITY	WAYSIDE (VAULT OR PIT TOILET)	STATE CAPITAL	STATE CAPITAL	RIVER OR STREAM (PERENNIAL)
WILDLIFE REFUGUE AREA	UNORGANIZED TERRITORY	PARK AND RIDE LOT	COUNTY SEAT	CITY CENTER	LAKE, POND OR RESERVOIR
WILDLIFE MANAGEMENT AREA	FEDERAL ADJUSTED URBAN AREA (2014)	PORT OF ENTRY	CITY CENTER	CITY CENTER	STREAM (INTERMITTENT)
HYDROLOGIC FEATURES	CIVIL TOWNSHIP	PUBLIC ACCESS POINT	STATE CAPITAL	CITY CENTER	DRAINAGE DITCH
RIVER OR STREAM (PERENNIAL)	CONGRESSIONAL TOWNSHIP	UNIVERSITY OF MN SYSTEM	COUNTY SEAT	CITY CENTER	WETLAND
LAKE, POND OR RESERVOIR	SECTION	FAIRGROUNDS	CITY CENTER	CITY CENTER	ISLAND OR LAND
STREAM (INTERMITTENT)	MILITARY	CITY CENTERS	CITY CENTER	CITY CENTER	REGIONAL WATERSHED
DRAINAGE DITCH	VOYAGEURS NATIONAL PARK	STATE HISTORICAL MARKER	CITY CENTER	CITY CENTER	
WETLAND	BOUNDARY WATERS CANOE AREA WILDERNESS	HISTORIC DISTRICT	CITY CENTER	CITY CENTER	
ISLAND OR LAND	STATE PARK	HISTORIC SITE	CITY CENTER	CITY CENTER	
REGIONAL WATERSHED	NATIONAL FOREST	MONUMENT	CITY CENTER	CITY CENTER	



Population (U.S. Census 2010): 304

To request information from this document in an alternative format, call 651-366-4718 or 1-800-657-3774 (Greater Minnesota); 711 or 1-800-627-3529 (Minnesota Relay). You may also send an e-mail to ADarequest.dot@state.mn.us. (Please request at least one week in advance.)