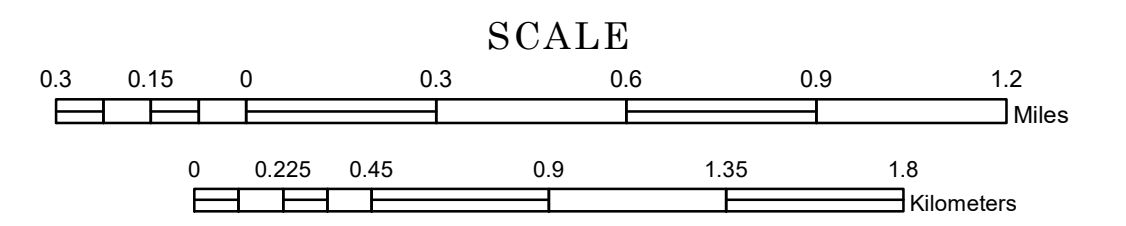


TOWNSHIP OF PENN

PREPARED BY THE
MINNESOTA DEPARTMENT OF TRANSPORTATION
OFFICE OF TRANSPORTATION SYSTEM MANAGEMENT


IN COOPERATION WITH
U.S. DEPARTMENT OF TRANSPORTATION
FEDERAL HIGHWAY ADMINISTRATION



1 in = 1,600 ft

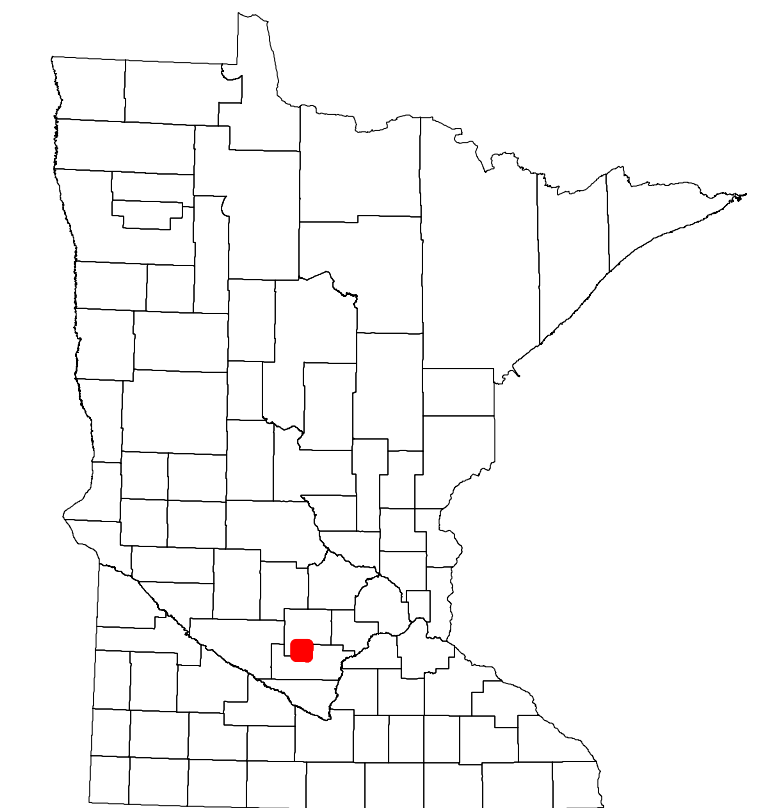
2023

Projection:
Transverse Mercator
NAD 1986
UTM Zone 15



North American Datum
of 1986

ROAD AND ROADWAY FEATURES		AVIATION FEATURES	
INTERSTATE	CONCRETE	COMMERCIAL AIRPORT	GENERAL AIRPORT
US HIGHWAY	BITUMINOUS	AIRSTRIP	SEAPLANE
MN HIGHWAY	GRAVEL	AIRPORT RUNWAY	BOUNDARY FEATURES
COUNTY STATE AID HIGHWAY	DIRT/UNIMPROVED	TRIAL LAND	STATE OF MINNESOTA
COUNTY ROAD	OTHER	COUNTY	MUNICIPALITY
TOWNSHIP ROAD	UNKNOWN	UNINCORPORATED	SECTION
UNORGANIZED TERRITORY ROAD		CITY CENTER	MILITARY
OTHER ROADS		CITY CENTER	VOYAGEURS NATIONAL PARK
Municipal	RAMP OR CONNECTOR	CITY CENTER	BOUNDARY WATERS GANOE AREA WILDERNESS
Private	INTERSTATE EXIT	CITY CENTER	STATE PARK
National Monument		CITY CENTER	REGIONAL PARK
National Park		CITY CENTER	NATIONAL FOREST
National Wildlife Refuge		CITY CENTER	NATIONAL AND STATE FOREST
State Game Preserve		CITY CENTER	STATE FOREST
State Park		CITY CENTER	NATIONAL TRAIL
Preserve		CITY CENTER	WILDLIFE REFUGUE AREA
		CITY CENTER	WILDLIFE MANAGEMENT AREA
		CITY CENTER	HYDROLOGIC FEATURES
		CITY CENTER	RIVER OR STREAM (Perennial)
		CITY CENTER	LAKE, POND OR RESERVOIR
		CITY CENTER	STREAM (Intermittent)
		CITY CENTER	DRAINAGE DITCH
		CITY CENTER	WETLAND
		CITY CENTER	ISLAND OR LAND
		CITY CENTER	REGIONAL WATERSHED



Population (U.S. Census 2010): 315

To request information from this document in an alternative format, call 651-366-4718 or 1-800-657-3774 (Greater Minnesota); 711 or 1-800-627-3529 (Minnesota Relay). You may also send an e-mail to ADRequest.dot@state.mn.us. (Please request at least one week in advance.)