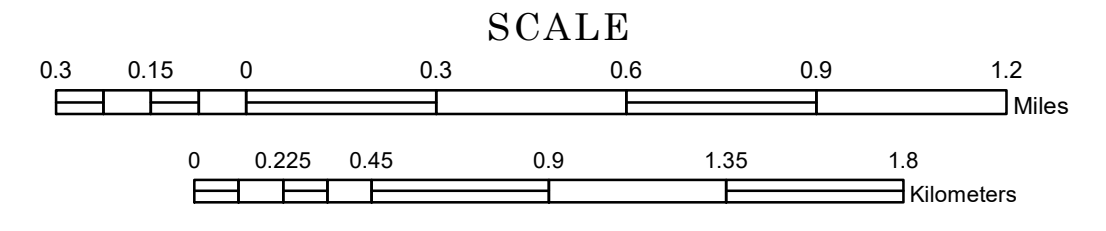


TOWNSHIP OF DOVRAY


PREPARED BY THE
MINNESOTA DEPARTMENT OF TRANSPORTATION
OFFICE OF TRANSPORTATION SYSTEM MANAGEMENT

IN COOPERATION WITH
U.S. DEPARTMENT OF TRANSPORTATION
FEDERAL HIGHWAY ADMINISTRATION



1 in = 1,600 ft

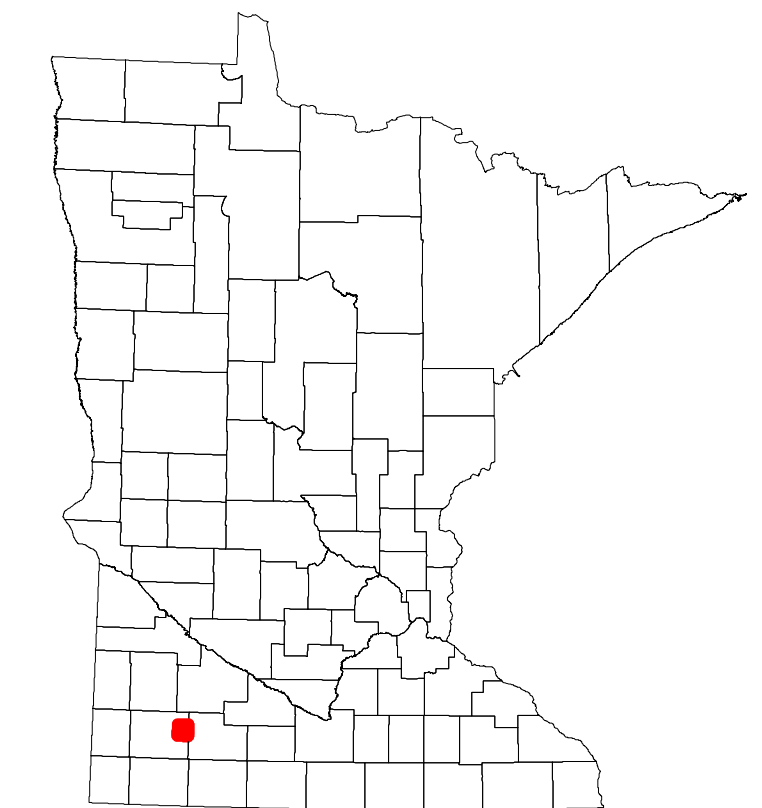
2023



Projection:
Transverse Mercator
NAD 1986
UTM Zone 15

North American Datum
of 1986

ROAD AND ROADWAY FEATURES			
INTERSTATE	CONCRETE		
US HIGHWAY	BITUMINOUS		
MN HIGHWAY	GRAVEL		
COUNTY STATE AID HIGHWAY	DIRT/UNIMPROVED		
COUNTY ROAD	OTHER		
TOWNSHIP ROAD	UNKNOWN		
UNORGANIZED TERRITORY ROAD			
OTHER ROADS	RAMP OR CONNECTOR		
Municipal	National Monument	State Forest	Interstate Exit
Nature Service	National Park	National Wildlife	State Park
Mulvan	National Forest	State Park	Present
RAILROAD AND RAILWAY FEATURES		AVIATION FEATURES	
EMPIRE BUILDER STATION (AMTRAK)	COMMERCIAL AIRPORT	GENERAL AIRPORT	
NORTHSTAR STATION (COMPUTER)	AIRSTRIP	AIRSTRIP	
LIGHT RAIL	SEAPLANE	SEAPLANE	
BLUE LINE	AIRPORT RUNWAY	AIRPORT RUNWAY	
GREEN LINE			
INFRASTRUCTURE FEATURES		BOUNDARY FEATURES	
LONG BRIDGE (200' or Greater Span)	TRIBAL LAND	TRIBAL LAND	
MAJOR BRIDGE (20' to 200' Span)	STATE OF MINNESOTA	STATE OF MINNESOTA	
MINOR BRIDGE (5' to 20' Span)	COUNTY	COUNTY	
DAM	MUNICIPALITY	MUNICIPALITY	
LOCK AND DAM	UNORGANIZED TERRITORY	UNORGANIZED TERRITORY	
	FEDERAL ADJUSTED URBAN AREA (2014)	FEDERAL ADJUSTED URBAN AREA (2014)	
	CIVIL TOWNSHIP	CIVIL TOWNSHIP	
	CONGRESSIONAL TOWNSHIP	CONGRESSIONAL TOWNSHIP	
STATE CAPITAL	CITY CENTER	CITY CENTER	
COUNTY SEAT	CITY CENTER	CITY CENTER	
CITY CENTER	UNINCORPORATED COMMUNITY	UNINCORPORATED COMMUNITY	
SECTION			
MNDOT OFFICE	MILITARY	MILITARY	
MNDOT TRUCK STATION	VOYAGEURS NATIONAL PARK	VOYAGEURS NATIONAL PARK	
HIGHWAY PATROL DISTRICT OFFICE	BOUNDARY WATERS GANDE AREA WILDERNESS	BOUNDARY WATERS GANDE AREA WILDERNESS	
STATE TRAVEL INFORMATION CENTER	STATE PARK	STATE PARK	
REST AREA (Full Service)	REGIONAL PARK	REGIONAL PARK	
REST AREA (Vault Toilet)	NATIONAL FOREST	NATIONAL FOREST	
WAYSIDE (Vault or Pit Toilet)	NATIONAL AND STATE FOREST	NATIONAL AND STATE FOREST	
PARK AND RIDE LOT	STATE FOREST	STATE FOREST	
PORT OF ENTRY	NATIONAL TRAIL	NATIONAL TRAIL	
PUBLIC ACCESS POINT	WILDLIFE REFUGE AREA	WILDLIFE REFUGE AREA	
MN STATE COLLEGE AND UNIVERSITY SYSTEM (MNSCU)	WILDLIFE MANAGEMENT AREA	WILDLIFE MANAGEMENT AREA	
UNIVERSITY OF MN SYSTEM	HYDROLOGIC FEATURES	HYDROLOGIC FEATURES	
FARMS	RIVER OR STREAM (Perennial)	RIVER OR STREAM (Perennial)	
	LAKE, POND OR RESERVOIR	LAKE, POND OR RESERVOIR	
	STREAM (Intermittent)	STREAM (Intermittent)	
	DRAINAGE DITCH	DRAINAGE DITCH	
	WETLAND	WETLAND	
	ISLAND OR LAND	ISLAND OR LAND	
	REGIONAL WATERSHED	REGIONAL WATERSHED	



Population (U.S. Census 2010): 152

To request information from this document in an alternative format, call 651-366-4718 or 1-800-657-3774 (Greater Minnesota); 711 or 1-800-627-3529 (Minnesota Relay). You may also send an e-mail to ADArequest.dot@state.mn.us. (Please request at least one week in advance.)