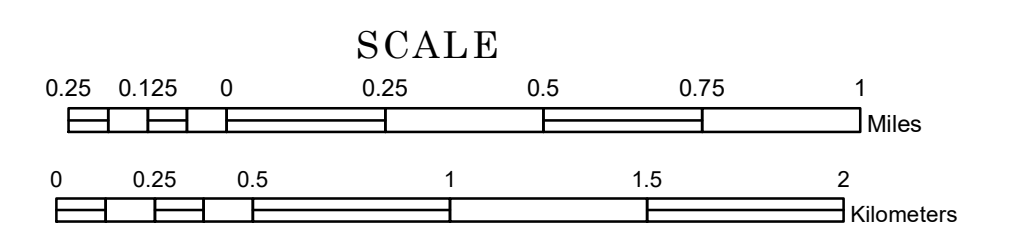


TOWNSHIP OF GREEN MEADOW

PREPARED BY THE
MINNESOTA DEPARTMENT OF TRANSPORTATION
OFFICE OF TRANSPORTATION SYSTEM MANAGEMENT


IN COOPERATION WITH
U.S. DEPARTMENT OF TRANSPORTATION
FEDERAL HIGHWAY ADMINISTRATION



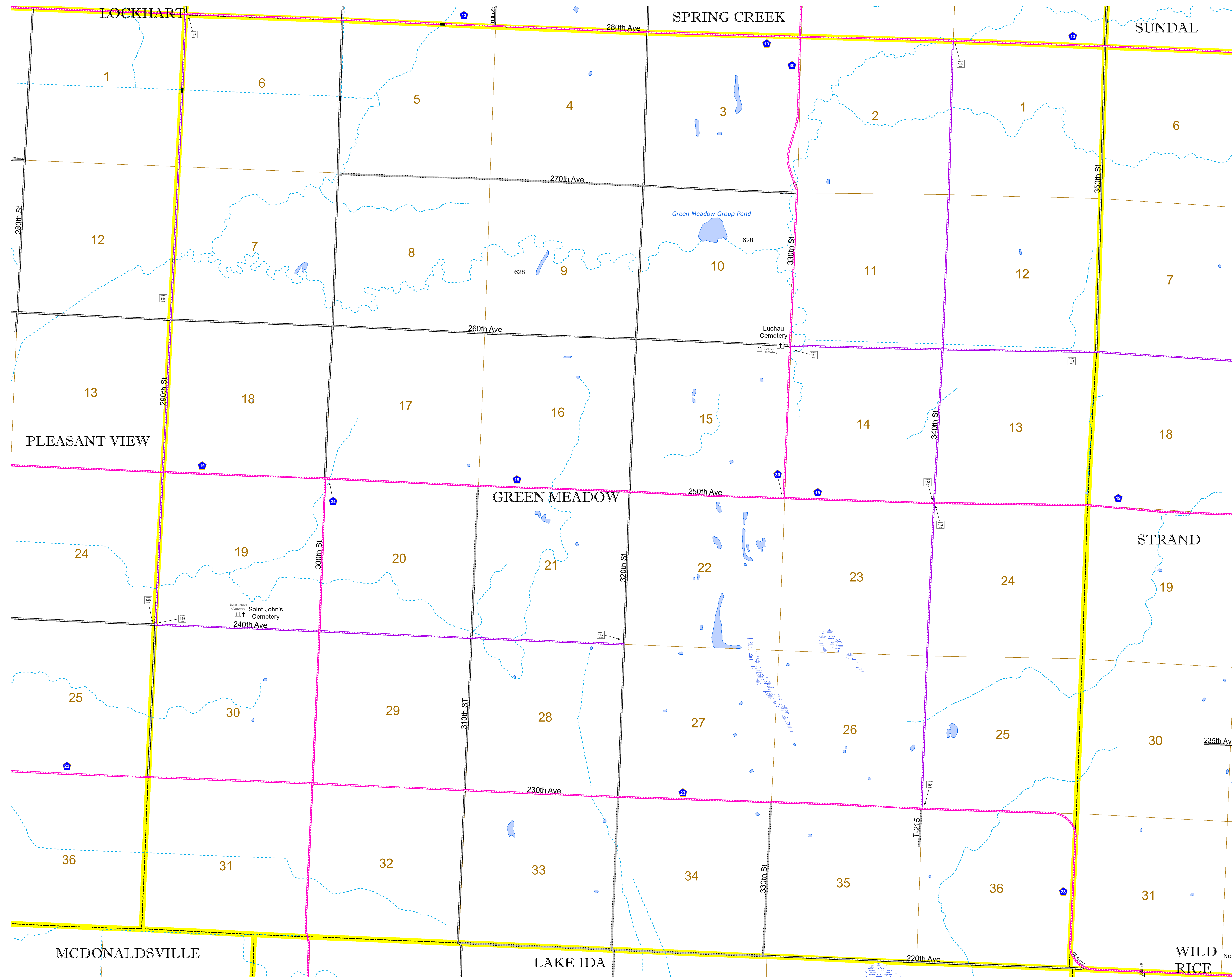
1 in = 1,600 ft

2022

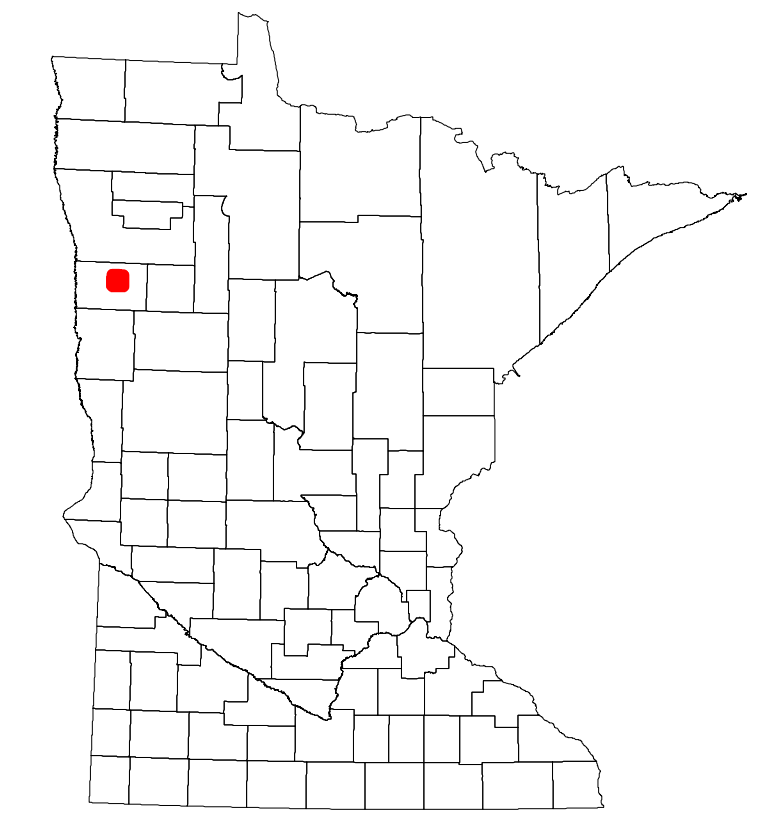
Projection:
Transverse Mercator
NAD 1986
UTM Zone 15



North American Datum
of 1986



ROAD AND ROADWAY FEATURES		AVIATION FEATURES
INTERSTATE	CONCRETE	COMMERCIAL AIRPORT
US HIGHWAY	BITUMINOUS	GENERAL AIRPORT
MN HIGHWAY	GRAVEL	AIRSTRIP
COUNTY STATE AID HIGHWAY	DIRT/UNIMPROVED	SEAPLANE
COUNTY ROAD	OTHER	AIRPORT RUNWAY
TOWNSHIP ROAD	UNKNOWN	
UNORGANIZED TERRITORY ROAD		
OTHER ROADS	RAMP OR CONNECTOR	
Municipal	INTERSTATE EXIT	
Private	GREAT RIVER ROAD	
National Monument		
State Forest		
Nature Service		
National Wildlife		
State Game		
Preserve		
RAILROAD AND RAILWAY FEATURES		BOUNDARY FEATURES
EMPIRE BUILDER STATION (AMTRAK)	TRIAL LAND	TRIBAL LAND
NORTHSTAR STATION (COMPUTER)	STATE OF MINNESOTA	COUNTY
LIGHT RAIL	MUNICIPALITY	MUNICIPALITY
BLUE LINE	UNORGANIZED TERRITORY	UNORGANIZED TERRITORY
GREEN LINE	FEDERAL ADJUSTED URBAN AREA (2014)	FEDERAL ADJUSTED URBAN AREA (2014)
INFRASTRUCTURE FEATURES		CIVIL TOWNSHIP
LONG BRIDGE (300' OR GREATER SPAN)	LOCK AND DAM	CONGRESSIONAL TOWNSHIP
MAJOR BRIDGE (20' TO 300' SPAN)		
MINOR BRIDGE (5' TO 20' SPAN)		
DAM		
LOCK AND DAM		
CITY CENTERS		SECTION
STATE CAPITAL	STATE CAPITAL	MILITARY
COUNTY SEAT	CITY CENTER	VOYAGEURS NATIONAL PARK
CITY CENTER	UNINCORPORATED COMMUNITY	BOUNDARY WATERS CANOE AREA WILDERNESS
PUBLIC SERVICE FEATURES		STATE PARK
MNDOT OFFICE	MNDOT TRUCK STATION	REGIONAL PARK
HIGHWAY PATROL DISTRICT OFFICE	STATE TRAVEL INFORMATION CENTER	NATIONAL FOREST
REST AREA (VAULT TOILET)	REST AREA (VAULT TOILET)	NATIONAL AND STATE FOREST
WAYSIDE (VAULT OR PITY TOILET)	PARK AND RIDE LOT	STATE FOREST
PORT OF ENTRY	PUBLIC ACCESS POINT	NATIONAL TRAIL
WILDLIFE REFUGUE AREA	WILDLIFE MANAGEMENT AREA	WILDLIFE REFUGUE AREA
HYDROLOGIC FEATURES		WILDLIFE MANAGEMENT AREA
RIVER OR STREAM (PERMANENT)	LAKE, POND OR RESERVOIR	HYDROLOGIC FEATURES
LAKE, POND OR RESERVOIR	STREAM (INTERMITTENT)	DRAINAGE DITCH
CULTURAL FEATURES		WETLAND
STATE HISTORICAL MARKER	HISTORIC DISTRICT	ISLAND OR LAND MONUMENT
HISTORIC DISTRICT	HISTORIC SITE	REGIONAL WATERSHED
HISTORIC SITE	MONUMENT	



Population (U.S. Census 2010): 108

To request information from this document in an alternative format, call 651-366-4718 or 1-800-657-3774 (Greater Minnesota); 711 or 1-800-627-3529 (Minnesota Relay). You may also send an e-mail to ADARquest.dot@state.mn.us. (Please request at least one week in advance.)