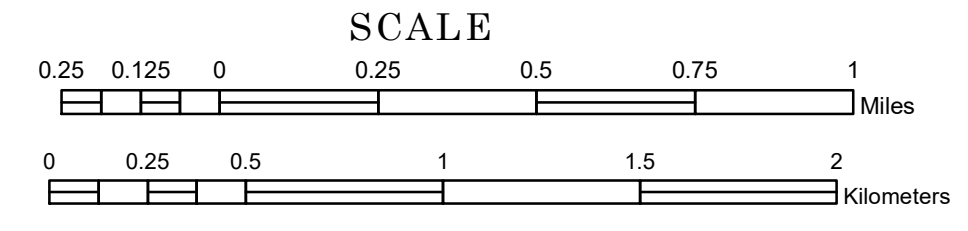


# TOWNSHIP OF GIRARD


PREPARED BY THE  
MINNESOTA DEPARTMENT OF TRANSPORTATION  
OFFICE OF TRANSPORTATION SYSTEM MANAGEMENT

IN COOPERATION WITH  
U.S. DEPARTMENT OF TRANSPORTATION  
FEDERAL HIGHWAY ADMINISTRATION



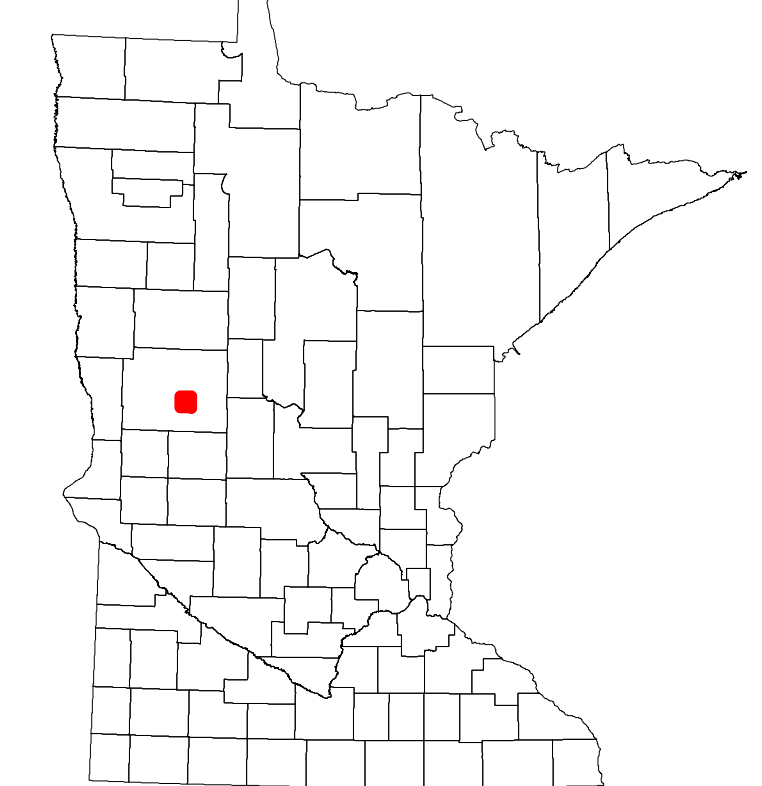
2022

Projection:  
Transverse Mercator  
NAD 1986  
UTM Zone 15

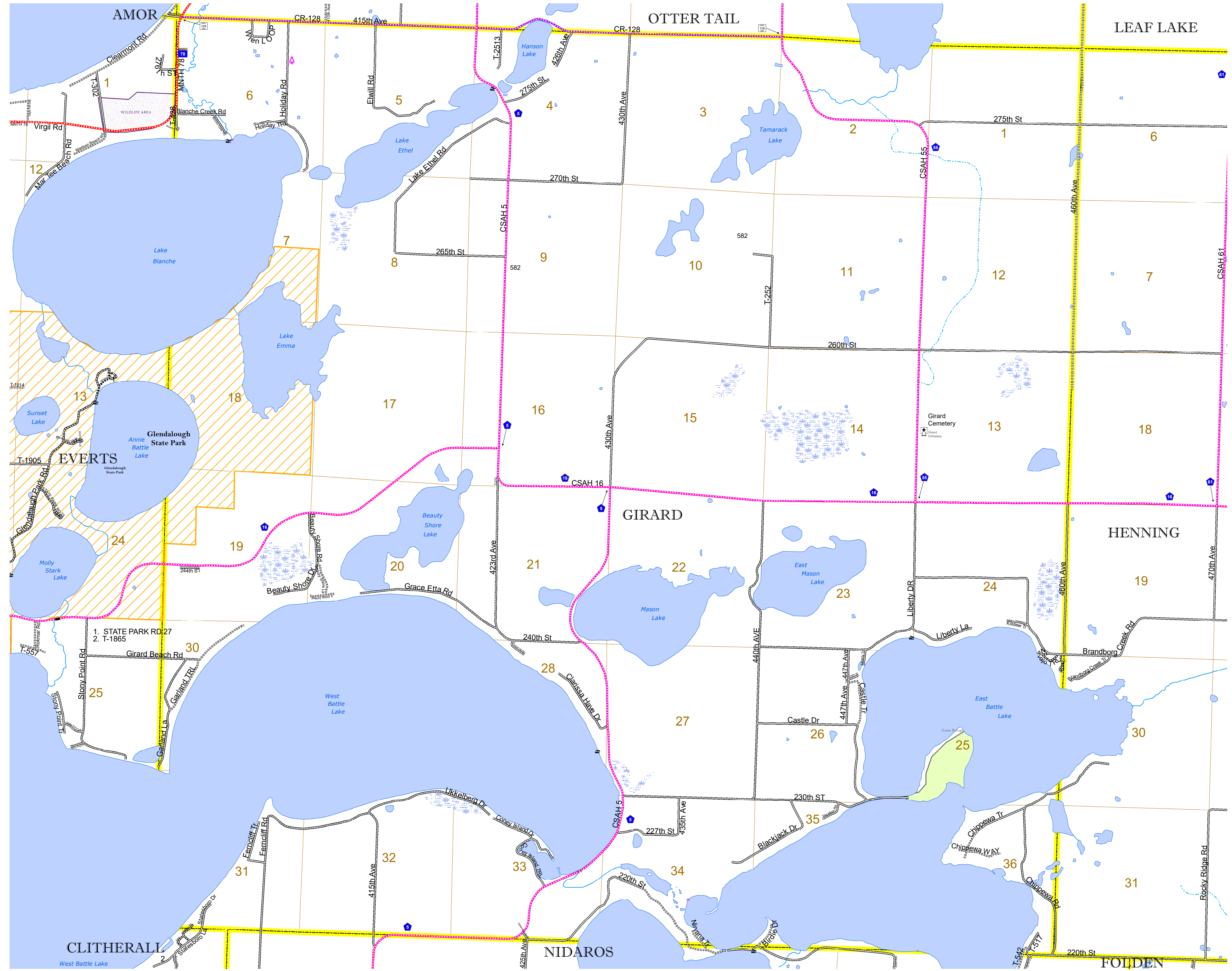


North American Datum  
of 1986

| ROAD AND ROADWAY FEATURES                      |                                       |  |
|--|---------------------------------------|--|
| INTERSTATE                                     | CONCRETE                              |  |
| US HIGHWAY                                     | BITUMINOUS                            |  |
| MN HIGHWAY                                     | GRAVEL                                |  |
| COUNTY STATE AID HIGHWAY                       | DIRT/UNIMPROVED                       |  |
| COUNTY ROAD                                    | OTHER                                 |  |
| TOWNSHIP ROAD                                  | UNKNOWN                               |  |
| UNORGANIZED TERRITORY ROAD                     |                                       |  |
| OTHER ROADS                                    |                                       |  |
| Municipal                                      | RAMP OR CONNECTOR                     |  |
| Private  | INTERSTATE EXIT                       |  |
| National Monument                              | AVIATION FEATURES                     |  |
| State Forest                                   | COMMERCIAL AIRPORT                    |  |
| National Service                               | GENERAL AIRPORT                       |  |
| National Park                                  | AIRSTRIP                              |  |
| National Wildlife                              | SEAPLANE                              |  |
| State Game                                     | AIRPORT RUNWAY                        |  |
| State Park                                     |                                       |  |
| Preserve                                       |                                       |  |
| RAILROAD AND RAILWAY FEATURES                  |                                       |  |
| EMPIRE BUILDER STATION (AMTRAK)                | COMMERCIAL AIRPORT                    |  |
| NORTHSTAR STATION (COMMUTER)                   | GENERAL AIRPORT                       |  |
| LIGHT RAIL                                     | AIRSTRIP                              |  |
| BLUE LINE                                      | SEAPLANE                              |  |
| GREEN LINE                                     | AIRPORT RUNWAY                        |  |
| INFRASTRUCTURE FEATURES                        |                                       |  |
| LONG BRIDGE (200' OR GREATER SPAN)             | TRIAL LAND                            |  |
| MAJOR BRIDGE (20' TO 200' SPAN)                | STATE OF MINNESOTA                    |  |
| MINOR BRIDGE (5' TO 20' SPAN)                  | COUNTY                                |  |
| DAM  | MUNICIPALITY                          |  |
| LOCK AND DAM                                   | UNORGANIZED TERRITORY                 |  |
|  | FEDERAL ADJUSTED URBAN AREA (2014)    |  |
|  | CIVIL TOWNSHIP                        |  |
|  | CONGRESSIONAL TOWNSHIP                |  |
|  | SECTION                               |  |
|  | MILITARY                              |  |
|  | VOYAGEURS NATIONAL PARK               |  |
|  | BOUNDARY WATERS CANOE AREA WILDERNESS |  |
|  | STATE PARK                            |  |
|  | REGIONAL PARK                         |  |
|  | NATIONAL FOREST                       |  |
|  | NATIONAL AND STATE FOREST             |  |
|  | STATE FOREST                          |  |
|  | WILDLIFE REFUGUE AREA                 |  |
|  | WILDLIFE MANAGEMENT AREA              |  |
|  | HYDROLOGIC FEATURES                   |  |
|  | RIVER OR STREAM (PERMANENT)           |  |
|  | LAKE, POND OR RESERVOIR               |  |
|  | STREAM (INTERMITTENT)                 |  |
|  | DRAINAGE DITCH                        |  |
|  | WETLAND                               |  |
|  | ISLAND OR LAND                        |  |
|  | REGIONAL WATERSHED                    |  |
| CITY CENTERS                                   |                                       |  |
| STATE CAPITAL                                  | CITY CENTER                           |  |
| COUNTY SEAT                                    | UNINCORPORATED COMMUNITY              |  |
| PUBLIC SERVICE FEATURES                        |                                       |  |
| MNDOT OFFICE                                   |                                       |  |
| MNDOT TRUCK STATION                            |                                       |  |
| HIGHWAY PATROL DISTRICT OFFICE                 |                                       |  |
| STATE TRAVEL INFORMATION CENTER                |                                       |  |
| REST AREA (FULL SERVICE)                       |                                       |  |
| REST AREA (VAULT TOILET)                       |                                       |  |
| WAYSIDE (VAULT OR PIT TOILET)                  |                                       |  |
| PARK AND RIDE LOT                              |                                       |  |
| PORT OF ENTRY                                  |                                       |  |
| PUBLIC ACCESS POINT                            |                                       |  |
| MN STATE COLLEGE AND UNIVERSITY SYSTEM (MNSCU) |                                       |  |
| UNIVERSITY OF MN SYSTEM                        |                                       |  |
| FAIRGROUNDS                                    |                                       |  |
| CULTURAL FEATURES                              |                                       |  |
| STATE HISTORICAL MARKER                        |                                       |  |
| HISTORIC DISTRICT                              |                                       |  |
| HISTORIC SITE                                  |                                       |  |
| MONUMENT                                       |                                       |  |



Population (U.S. Census 2010): 731



To request information from this document in an alternative format, call 651-366-4718 or 1-800-657-3774 (Greater Minnesota); 711 or 1-800-627-3529 (Minnesota Relay). You may also send an e-mail to ADarequest.dot@state.mn.us. (Please request at least one week in advance.)