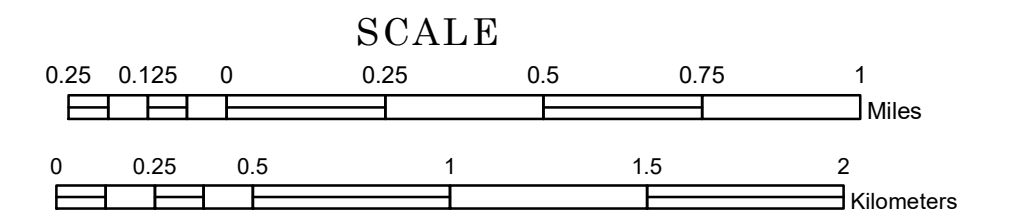


TOWNSHIP OF LEAF LAKE

PREPARED BY THE
MINNESOTA DEPARTMENT OF TRANSPORTATION
OFFICE OF TRANSPORTATION SYSTEM MANAGEMENT


IN COOPERATION WITH
U.S. DEPARTMENT OF TRANSPORTATION
FEDERAL HIGHWAY ADMINISTRATION



1 in = 1,600 ft

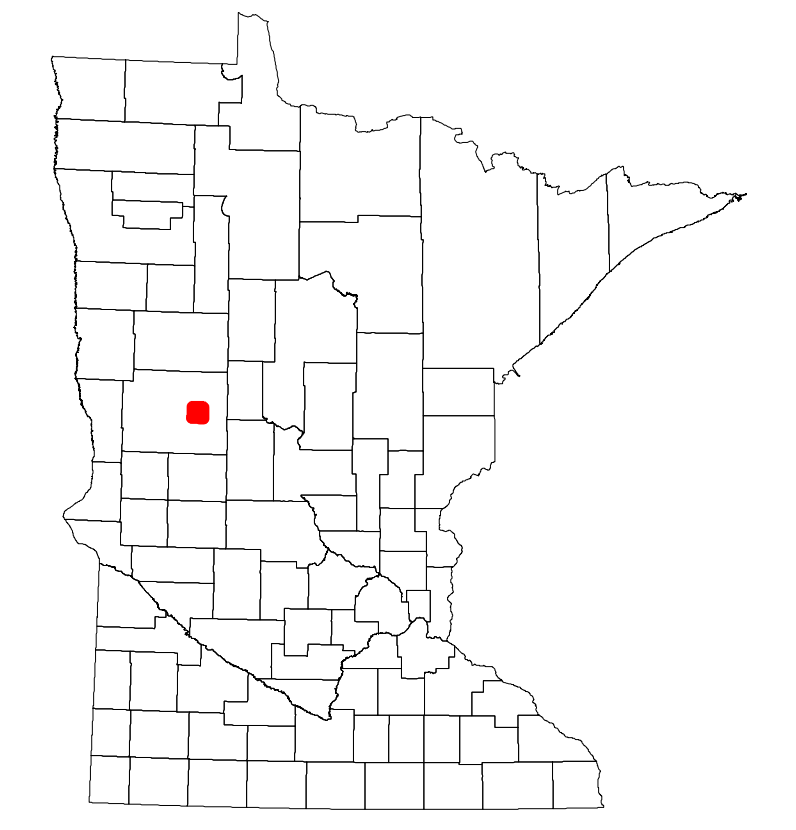
2022

Projection:
Transverse Mercator
NAD 1986
UTM Zone 15

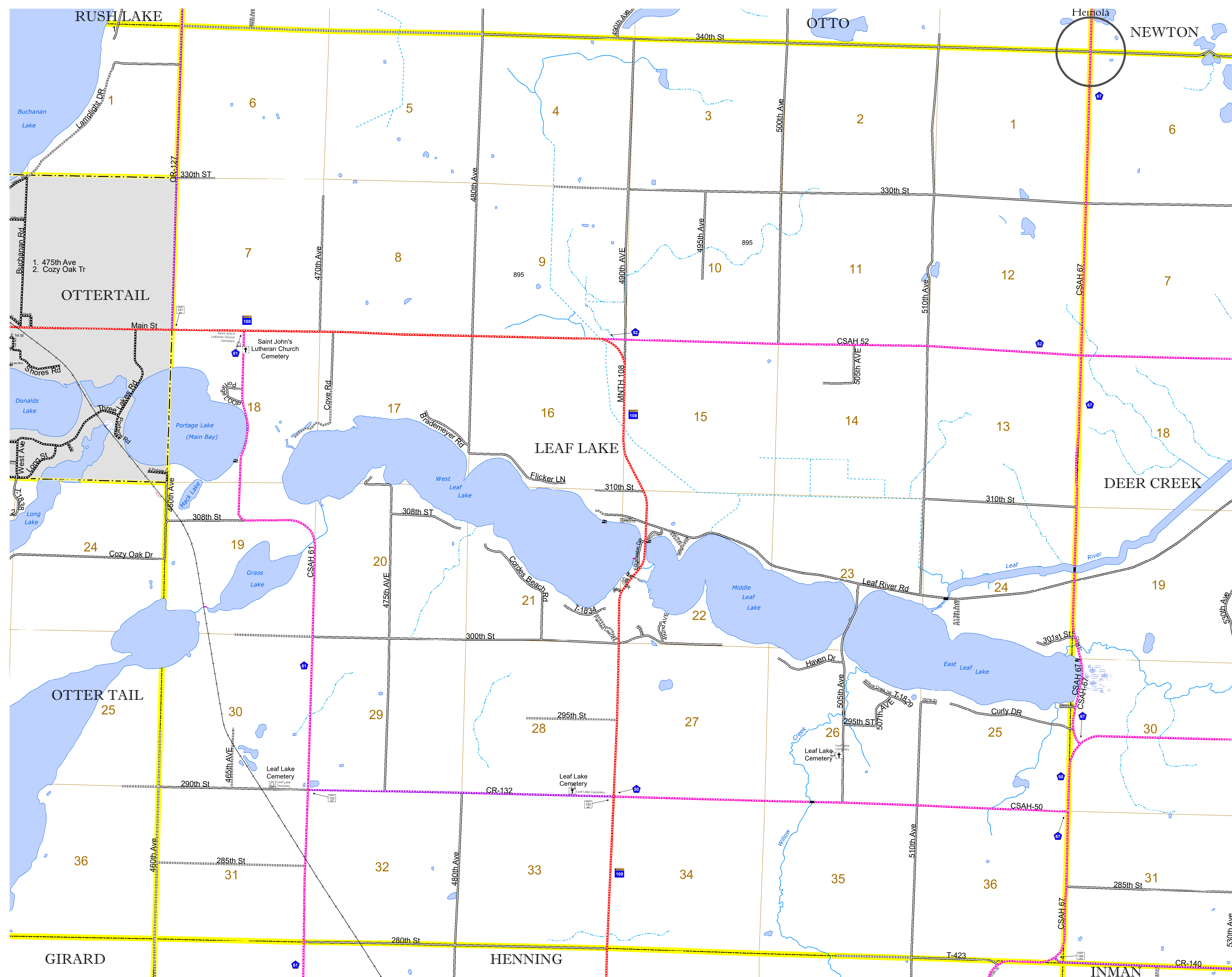


North American Datum
of 1986

ROAD AND ROADWAY FEATURES		RAILROAD AND RAILWAY FEATURES		AVIATION FEATURES	
INTERSTATE		EMPIRE BUILDER STATION (AMTRAK)		COMMERCIAL AIRPORT	
US HIGHWAY		NORTHSTAR STATION (COMMERCE)		GENERAL AIRPORT	
MN HIGHWAY		LIGHT RAIL		AIRSTRIP	
COUNTY STATE AID HIGHWAY		BLUE LINE		SEAPLANE	
COUNTY ROAD		GREEN LINE		AIRPORT RUNWAY	
TOWNSHIP ROAD		OTHER ROADS		BOUNDARY FEATURES	
UNORGANIZED TERRITORY ROAD		MUNICIPAL		TRIBAL LAND	
		PRIVATE		STATE OF MINNESOTA	
		NATIONAL MONUMENT		COUNTY	
		NATIONAL WILDLIFE STATE FOREST		MUNICIPALITY	
		MILITARY		UNORGANIZED TERRITORY	
				FEDERAL ADJUSTED URBAN AREA (2014)	
				CIVIL TOWNSHIP	
				CONGRESSIONAL TOWNSHIP	
				SECTION	
				MILITARY	
				VOYAGEURS NATIONAL PARK	
				BOUNDARY WATERS CANOE AREA WILDERNESS	
				STATE PARK	
				REGIONAL PARK	
				NATIONAL FOREST	
				NATIONAL AND STATE FOREST	
				STATE FOREST	
				WILDLIFE REFUGUE AREA	
				WILDLIFE MANAGEMENT AREA	
				HYDROLOGIC FEATURES	
				RIVER OR STREAM (PERENNIAL)	
				LAKE, POND OR RESERVOIR	
				STREAM (INTERMITTENT)	
				DRAINAGE DITCH	
				WETLAND	
				ISLAND OR LAND	
				REGIONAL WATERSHED	



Population (U.S. Census 2010): 560



To request information from this document in an alternative format, call 651-366-4718 or 1-800-657-3774 (Greater Minnesota); 711 or 1-800-627-3529 (Minnesota Relay). You may also send an e-mail to ADArequest.dot@state.mn.us. (Please request at least one week in advance.)