

TOWNSHIP OF OTTER TAIL


PREPARED BY THE
MINNESOTA DEPARTMENT OF TRANSPORTATION
OFFICE OF TRANSPORTATION SYSTEM MANAGEMENT

IN COOPERATION WITH
U.S. DEPARTMENT OF TRANSPORTATION
FEDERAL HIGHWAY ADMINISTRATION



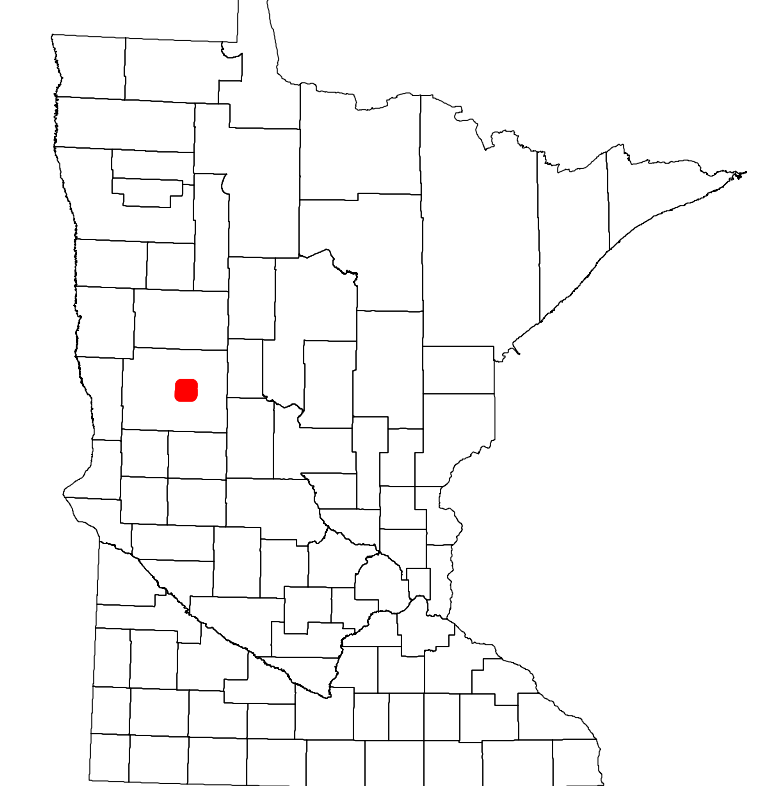
1 in = 1,600 ft
2022

Projection:
Transverse Mercator
NAD 1986
UTM Zone 15

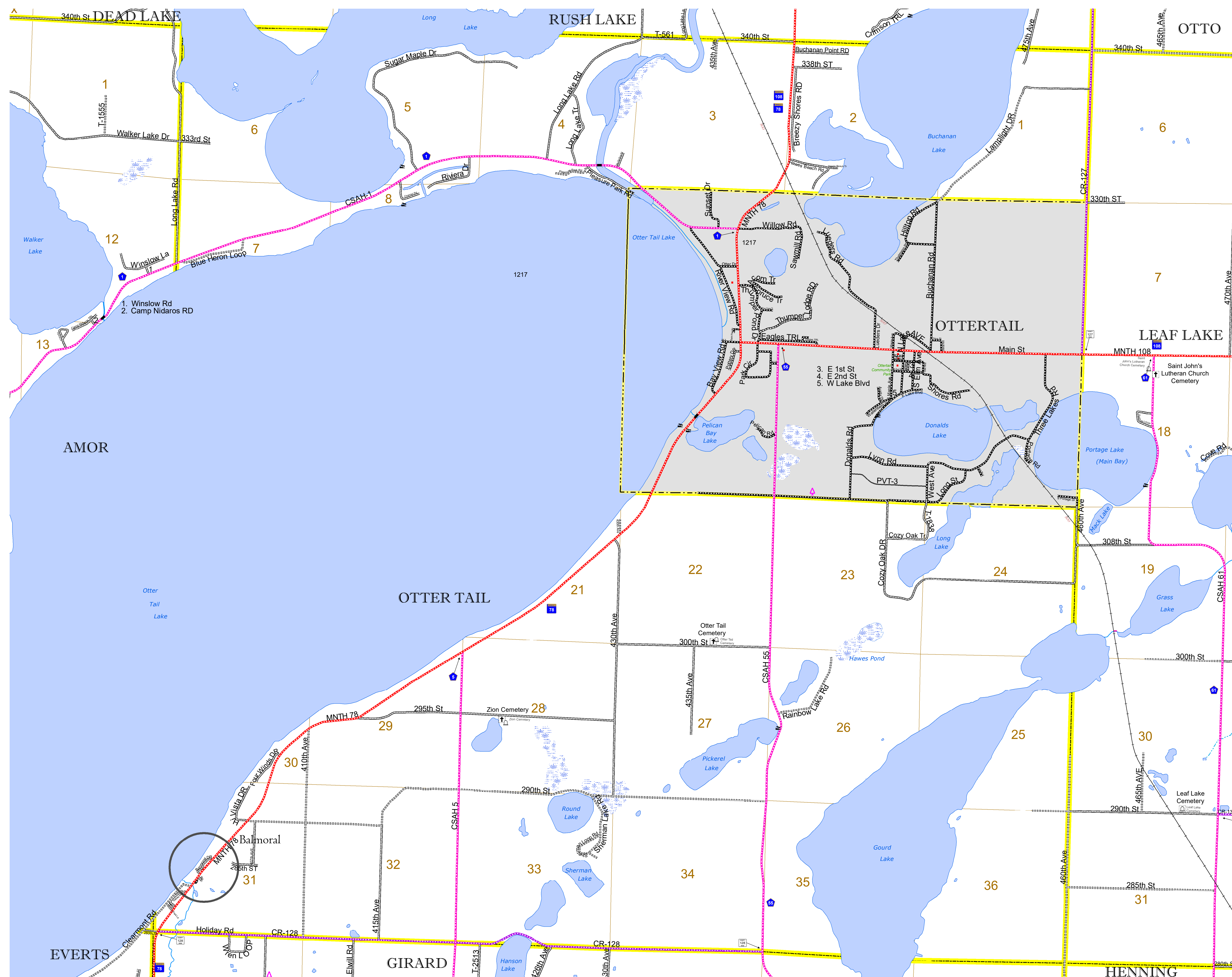


North American Datum
of 1986

ROAD AND ROADWAY FEATURES		AVIATION FEATURES	
INTERSTATE	[Symbol]	COMMERCIAL AIRPORT	[Symbol]
US HIGHWAY	[Symbol]	GENERAL AIRPORT	[Symbol]
MN HIGHWAY	[Symbol]	AIRSTRIP	[Symbol]
COUNTY STATE AID HIGHWAY	[Symbol]	SEAPLANE	[Symbol]
COUNTY ROAD	[Symbol]	AIRPORT RUNWAY	[Symbol]
TOWNSHIP ROAD	[Symbol]		
UNORGANIZED TERRITORY ROAD	[Symbol]		
OTHER ROADS		BOUNDARY FEATURES	
Municipal	[Symbol]	TRIBAL LAND	[Symbol]
Private	[Symbol]	STATE OF MINNESOTA	[Symbol]
National Monument	[Symbol]	COUNTY	[Symbol]
National Park	[Symbol]	MUNICIPALITY	[Symbol]
National Wildlife Refuge	[Symbol]	UNORGANIZED TERRITORY	[Symbol]
State Park	[Symbol]	FEDERAL ADJUSTED URBAN AREA (2014)	[Symbol]
Preserve	[Symbol]	CIVIL TOWNSHIP	[Symbol]
RAILROAD AND RAILWAY FEATURES		CITY CENTERS	
EMPIRE BUILDER STATION (AMTRAK)	[Symbol]	STATE CAPITAL	[Symbol]
NORTHSTAR STATION (COMMITTEE)	[Symbol]	COUNTY SEAT	[Symbol]
LIGHT RAIL	[Symbol]	CITY CENTER	[Symbol]
BLUE LINE	[Symbol]	UNINCORPORATED COMMUNITY	[Symbol]
GREEN LINE	[Symbol]		
INFRASTRUCTURE FEATURES		PUBLIC SERVICE FEATURES	
LONG BRIDGE (200' OR GREATER SPAN)	[Symbol]	MNDOT OFFICE	[Symbol]
MAJOR BRIDGE (20' TO 200' SPAN)	[Symbol]	MNDOT TRUCK STATION	[Symbol]
MINOR BRIDGE (5' TO 20' SPAN)	[Symbol]	HIGHWAY PATROL DISTRICT OFFICE	[Symbol]
DAM	[Symbol]	STATE TRAVEL INFORMATION CENTER	[Symbol]
LOCK AND DAM	[Symbol]	REST AREA (FULL SERVICE)	[Symbol]
		REST AREA (VAULT TOILET)	[Symbol]
		WAYSIDE (VAULT OR PVI TOILET)	[Symbol]
		PARK AND RIDE LOT	[Symbol]
		PORT OF ENTRY	[Symbol]
		PUBLIC ACCESS POINT	[Symbol]
		MN STATE COLLEGE AND UNIVERSITY SYSTEM (MNSCU)	[Symbol]
		UNIVERSITY OF MN SYSTEM	[Symbol]
		FAIRGROUNDS	[Symbol]
		CULTURAL FEATURES	
		STATE HISTORICAL MARKER	[Symbol]
		HISTORIC DISTRICT	[Symbol]
		HISTORIC SITE	[Symbol]
		MONUMENT	[Symbol]



Population (U.S. Census 2010): 491



To request information from this document in an alternative format, call 651-366-4718 or 1-800-657-3774 (Greater Minnesota); 711 or 1-800-627-3529 (Minnesota Relay). You may also send an e-mail to ADArequest.dot@state.mn.us. (Please request at least one week in advance.)