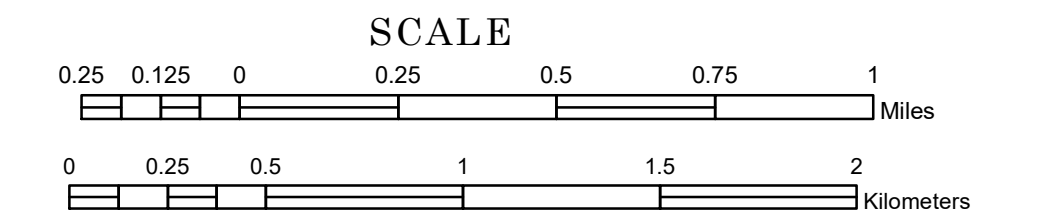


# TOWNSHIP OF SVERDRUP

PREPARED BY THE  
MINNESOTA DEPARTMENT OF TRANSPORTATION  
OFFICE OF TRANSPORTATION SYSTEM MANAGEMENT

IN COOPERATION WITH  
U.S. DEPARTMENT OF TRANSPORTATION  
FEDERAL HIGHWAY ADMINISTRATION



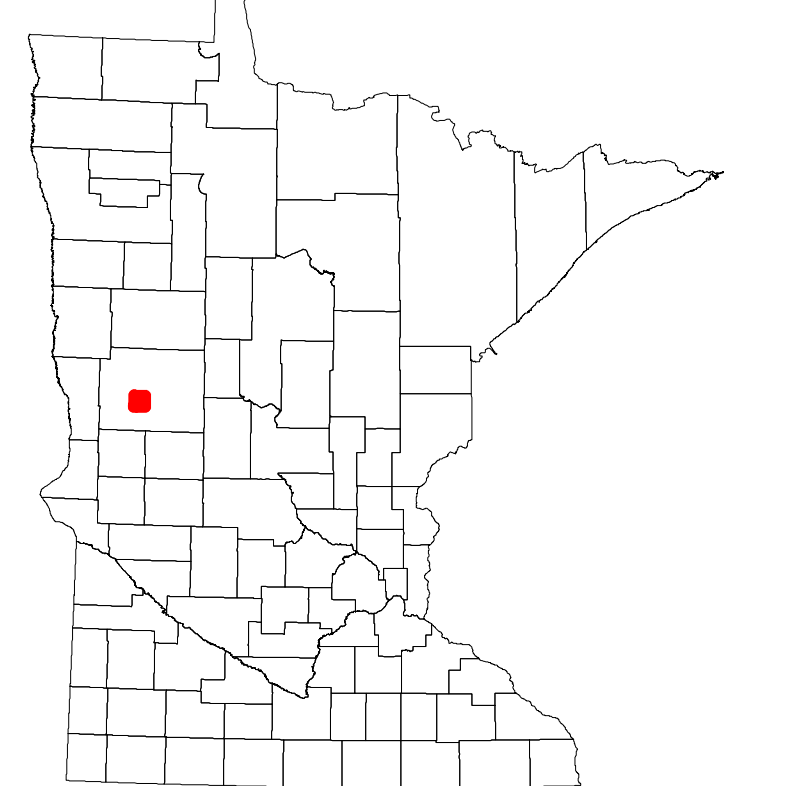
2022

Projection:  
Transverse Mercator  
NAD 1986  
UTM Zone 15

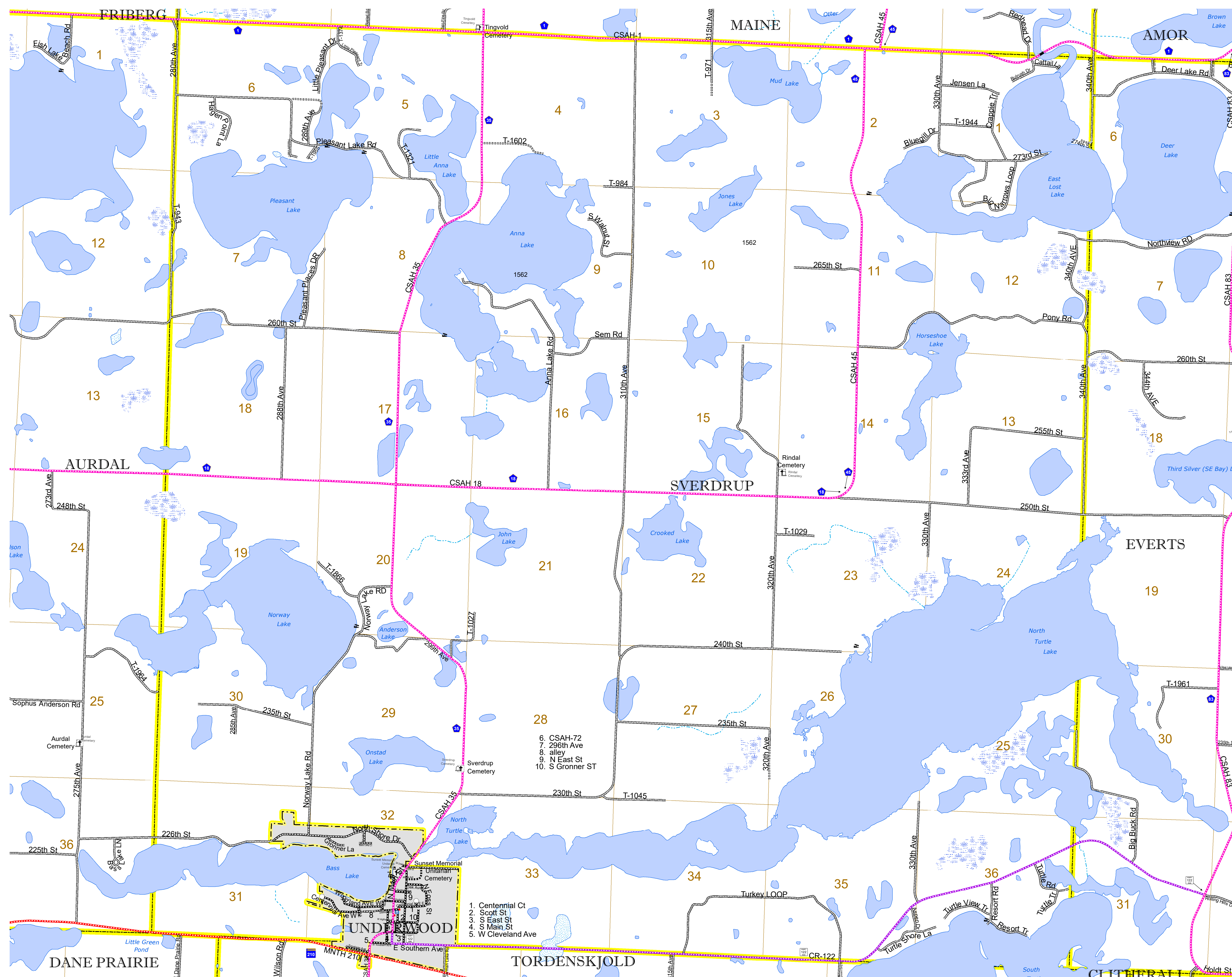


North American Datum  
of 1986

ROAD AND ROADWAY FEATURES		BOUNDARY FEATURES	
INTERSTATE	CONCRETE	TRIBAL LAND	STATE OF MINNESOTA
US HIGHWAY	BITUMINOUS	STATE OF MINNESOTA	COUNTY
MN HIGHWAY	GRAVEL	COUNTY	MUNICIPALITY
COUNTY STATE AID HIGHWAY	DIRT/UNIMPROVED	UNINCORPORATED TOWNSHIP	CIVIL TOWNSHIP
COUNTY ROAD	OTHER	CONGRESSIONAL TOWNSHIP	SECTION
TOWNSHIP ROAD	UNKNOWN	MILITARY	VOYAGEURS NATIONAL PARK
UNORGANIZED TERRITORY ROAD		UNINCORPORATED COMMUNITY	BOUNDARY WATERS CANOE AREA WILDERNESS
OTHER ROADS			STATE PARK
Municipal	RAMP OR CONNECTOR		REGIONAL PARK
Private	INTERSTATE EXIT		NATIONAL FOREST
National Monument	GREAT RIVER ROAD		NATIONAL AND STATE FOREST
National Park	AVIATION FEATURES		STATE FOREST
National Wildlife Refuge	COMMERCIAL AIRPORT		NATIONAL TRAIL
State Park	GENERAL AIRPORT		WILDLIFE REFUGE AREA
Preserve	AIRSTRIP		WILDLIFE MANAGEMENT AREA
	SEAPLANE		HYDROLOGIC FEATURES
	AIRPORT RUNWAY		RIVER OR STREAM (PERMANENT)
			LAKE, POND OR RESERVOIR
			STREAM (INTERMITTENT)
			DRAINAGE DITCH
			WETLAND
			ISLAND OR LAND
			REGIONAL WATERSHED



Population (U.S. Census 2010): 621



To request information from this document in an alternative format, call 651-366-4718 or 1-800-657-3774 (Greater Minnesota); 711 or 1-800-627-3529 (Minnesota Relay). You may also send an e-mail to ADRequest.dot@state.mn.us. (Please request at least one week in advance.)