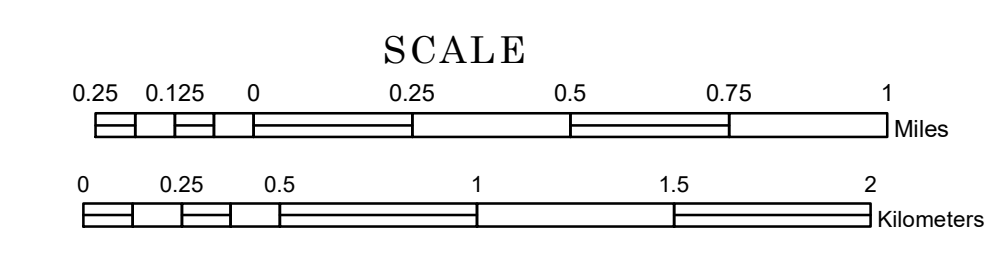


TOWNSHIP OF KRATKA


PREPARED BY THE
MINNESOTA DEPARTMENT OF TRANSPORTATION
OFFICE OF TRANSPORTATION SYSTEM MANAGEMENT

IN COOPERATION WITH
U.S. DEPARTMENT OF TRANSPORTATION
FEDERAL HIGHWAY ADMINISTRATION



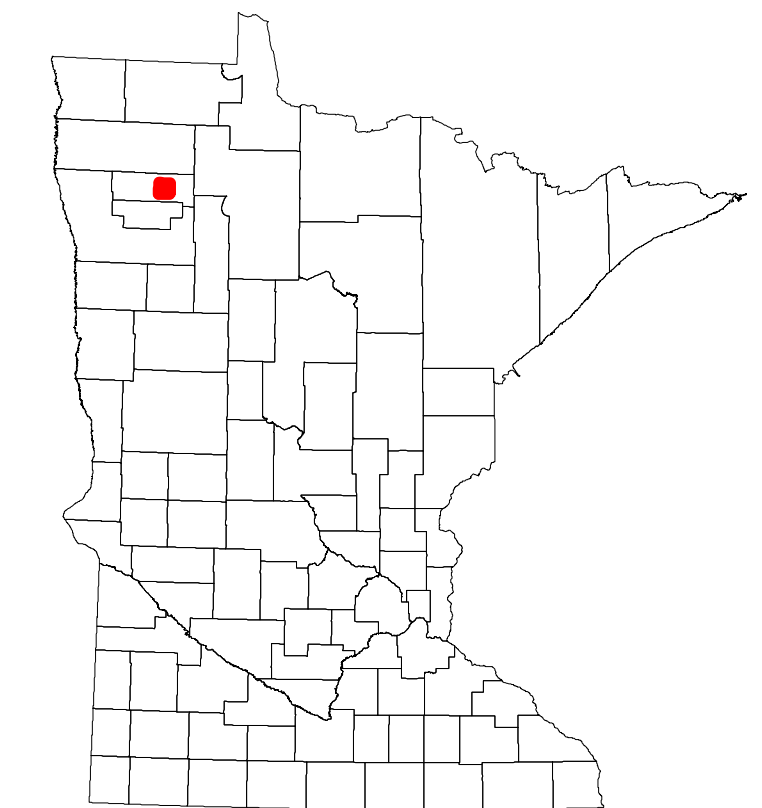
2022

Projection:
Transverse Mercator
NAD 1986
UTM Zone 15



North American Datum
of 1986

ROAD AND ROADWAY FEATURES		RAILROAD AND RAILWAY FEATURES		AVIATION FEATURES		BOUNDARY FEATURES	
INTERSTATE	CONCRETE	EMPIRE BUILDER STATION (AMTRAK)	COMMERCIAL AIRPORT	TRIBAL LAND	STATE OF MINNESOTA	COUNTY	MUNICIPALITY
US HIGHWAY	BITUMINOUS	NORTHSTAR STATION (COMMUTER)	GENERAL AIRPORT	STATE OF MINNESOTA	STATE OF MINNESOTA	COUNTY	MUNICIPALITY
MN HIGHWAY	GRAVEL	LIGHT RAIL	AIRSTRIP	LONG BRIDGE (200' OR GREATER SPAN)	STATE OF MINNESOTA	COUNTY	MUNICIPALITY
COUNTY STATE AID HIGHWAY	DIRT/UNIMPROVED	BLUE LINE	SEAPLANE	MAJOR BRIDGE (20' TO 200' SPAN)	STATE OF MINNESOTA	COUNTY	MUNICIPALITY
COUNTY ROAD	OTHER	GREEN LINE	AIRPORT RUNWAY	MINOR BRIDGE (5' TO 20' SPAN)	STATE OF MINNESOTA	COUNTY	MUNICIPALITY
TOWNSHIP ROAD	UNKNOWN	INFRASTRUCTURE FEATURES	AVIATION FEATURES	DAM	STATE OF MINNESOTA	COUNTY	MUNICIPALITY
UNORGANIZED TERRITORY ROAD	UNKNOWN	LONG BRIDGE (200' OR GREATER SPAN)	GENERAL AIRPORT	LOCK AND DAM	STATE OF MINNESOTA	COUNTY	MUNICIPALITY
OTHER ROADS	RAMP OR CONNECTOR	MAJOR BRIDGE (20' TO 200' SPAN)	GENERAL AIRPORT	CITY CENTERS	STATE OF MINNESOTA	COUNTY	MUNICIPALITY
MUNICIPAL	INTERSTATE EXIT	MINOR BRIDGE (5' TO 20' SPAN)	AIRSTRIP	STATE CAPITAL	STATE OF MINNESOTA	COUNTY	MUNICIPALITY
PRIVATE	INTERSTATE EXIT	DAM	SEAPLANE	COUNTY SEAT	STATE OF MINNESOTA	COUNTY	MUNICIPALITY
NATIONAL MONUMENT	INTERSTATE EXIT	LOCK AND DAM	AIRPORT RUNWAY	CITY CENTER	STATE OF MINNESOTA	COUNTY	MUNICIPALITY
NATIONAL WILDLIFE REFUGE	INTERSTATE EXIT	CITY CENTERS	AVIATION FEATURES	UNINCORPORATED COMMUNITY	STATE OF MINNESOTA	COUNTY	MUNICIPALITY
STATE PARK	INTERSTATE EXIT	STATE CAPITAL	GENERAL AIRPORT	PUBLIC SERVICE FEATURES	STATE OF MINNESOTA	COUNTY	MUNICIPALITY
STATE FOREST	INTERSTATE EXIT	COUNTY SEAT	AIRSTRIP	MNDOT OFFICE	STATE OF MINNESOTA	COUNTY	MUNICIPALITY
STATE TRAIL	INTERSTATE EXIT	CITY CENTER	SEAPLANE	MNDOT TRUCK STATION	STATE OF MINNESOTA	COUNTY	MUNICIPALITY
STATE FOREST	INTERSTATE EXIT	UNINCORPORATED COMMUNITY	AIRPORT RUNWAY	HIGHWAY PATROL DISTRICT OFFICE	STATE OF MINNESOTA	COUNTY	MUNICIPALITY
STATE FOREST	INTERSTATE EXIT	COMMUNITY	AVIATION FEATURES	STATE TRAVEL INFORMATION CENTER	STATE OF MINNESOTA	COUNTY	MUNICIPALITY
STATE FOREST	INTERSTATE EXIT	SECTION	GENERAL AIRPORT	REST AREA (FULL SERVICE)	STATE OF MINNESOTA	COUNTY	MUNICIPALITY
STATE FOREST	INTERSTATE EXIT	MILITARY	AIRSTRIP	REST AREA (VAULT TOILET)	STATE OF MINNESOTA	COUNTY	MUNICIPALITY
STATE FOREST	INTERSTATE EXIT	VOYAGEURS NATIONAL PARK	SEAPLANE	WAYSIDE (VAULT OR PITY TOILET)	STATE OF MINNESOTA	COUNTY	MUNICIPALITY
STATE FOREST	INTERSTATE EXIT	BOUNDARY WATERS CANOE AREA WILDERNESS	AIRPORT RUNWAY	PARK AND RIDE LOT	STATE OF MINNESOTA	COUNTY	MUNICIPALITY
STATE FOREST	INTERSTATE EXIT	STATE PARK	AVIATION FEATURES	PORT OF ENTRY	STATE OF MINNESOTA	COUNTY	MUNICIPALITY
STATE FOREST	INTERSTATE EXIT	REGIONAL PARK	GENERAL AIRPORT	PUBLIC ACCESS POINT	STATE OF MINNESOTA	COUNTY	MUNICIPALITY
STATE FOREST	INTERSTATE EXIT	NATIONAL FOREST	AIRSTRIP	MN STATE COLLEGE AND UNIVERSITY SYSTEM (MNSCU)	STATE OF MINNESOTA	COUNTY	MUNICIPALITY
STATE FOREST	INTERSTATE EXIT	NATIONAL AND STATE FOREST	SEAPLANE	UNIVERSITY OF MN SYSTEM	STATE OF MINNESOTA	COUNTY	MUNICIPALITY
STATE FOREST	INTERSTATE EXIT	STATE FOREST	AIRPORT RUNWAY	FAIRGROUNDS	STATE OF MINNESOTA	COUNTY	MUNICIPALITY
STATE FOREST	INTERSTATE EXIT	NATIONAL TRAIL	AVIATION FEATURES	CULTURAL FEATURES	STATE OF MINNESOTA	COUNTY	MUNICIPALITY
STATE FOREST	INTERSTATE EXIT	WILDLIFE REFUGE AREA	GENERAL AIRPORT	STATE HISTORICAL MARKER	STATE OF MINNESOTA	COUNTY	MUNICIPALITY
STATE FOREST	INTERSTATE EXIT	WILDLIFE MANAGEMENT AREA	AIRSTRIP	HISTORIC DISTRICT	STATE OF MINNESOTA	COUNTY	MUNICIPALITY
STATE FOREST	INTERSTATE EXIT	HYDROLOGIC FEATURES	SEAPLANE	HISTORIC SITE	STATE OF MINNESOTA	COUNTY	MUNICIPALITY
STATE FOREST	INTERSTATE EXIT	RIVER OR STREAM (PERMANENT)	AIRPORT RUNWAY	MONUMENT	STATE OF MINNESOTA	COUNTY	MUNICIPALITY
STATE FOREST	INTERSTATE EXIT	LAKE, POND OR RESERVOIR	AVIATION FEATURES		STATE OF MINNESOTA	COUNTY	MUNICIPALITY
STATE FOREST	INTERSTATE EXIT	STREAM (INTERMITTENT)	GENERAL AIRPORT		STATE OF MINNESOTA	COUNTY	MUNICIPALITY
STATE FOREST	INTERSTATE EXIT	DRAINAGE DITCH	AIRSTRIP		STATE OF MINNESOTA	COUNTY	MUNICIPALITY
STATE FOREST	INTERSTATE EXIT	WETLAND	SEAPLANE		STATE OF MINNESOTA	COUNTY	MUNICIPALITY
STATE FOREST	INTERSTATE EXIT	ISLAND OR LAND	AIRPORT RUNWAY		STATE OF MINNESOTA	COUNTY	MUNICIPALITY
STATE FOREST	INTERSTATE EXIT	REGIONAL WATERSHED	AVIATION FEATURES		STATE OF MINNESOTA	COUNTY	MUNICIPALITY



Population (U.S. Census 2010): 131

To request information from this document in an alternative format, call 651-366-4718 or 1-800-657-3774 (Greater Minnesota); 711 or 1-800-627-3529 (Minnesota Relay). You may also send an e-mail to ADRequest.dot@state.mn.us. (Please request at least one week in advance.)