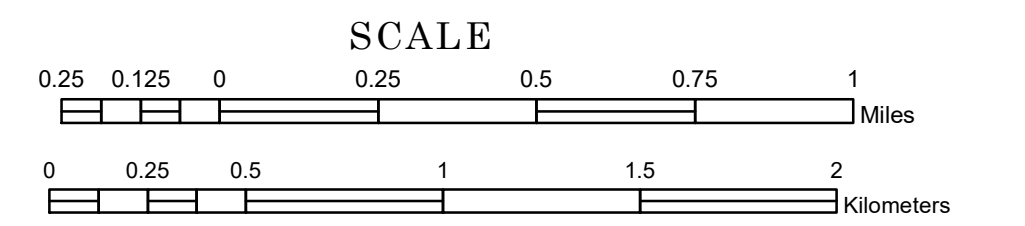


# TOWNSHIP OF REINER

PREPARED BY THE  
MINNESOTA DEPARTMENT OF TRANSPORTATION  
OFFICE OF TRANSPORTATION SYSTEM MANAGEMENT


IN COOPERATION WITH  
U.S. DEPARTMENT OF TRANSPORTATION  
FEDERAL HIGHWAY ADMINISTRATION



1 in = 1,600 ft

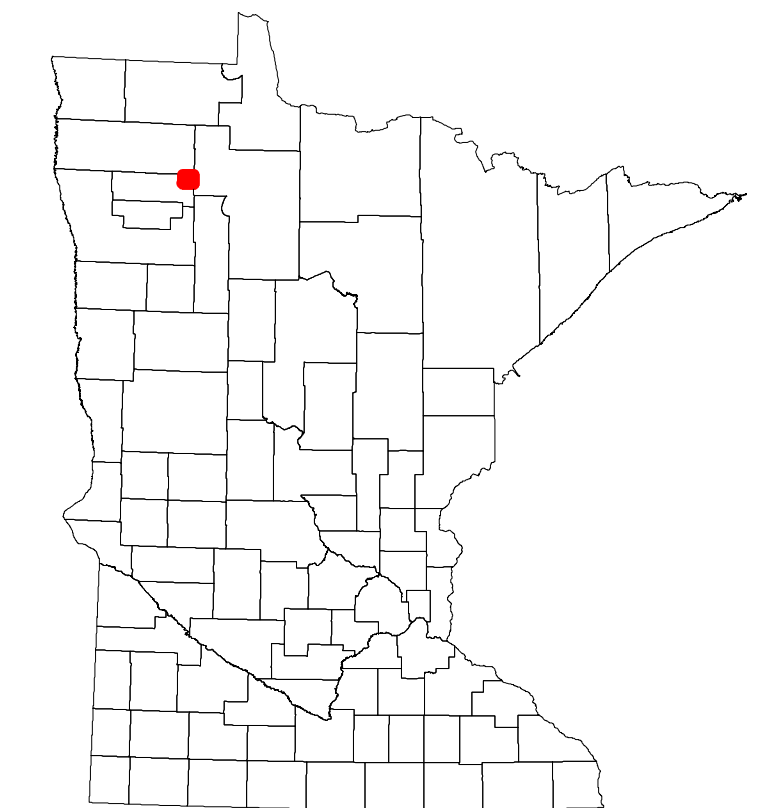
2022

Projection:  
Transverse Mercator  
NAD 1986  
UTM Zone 15



North American Datum  
of 1986

<ul style="list-style-type: none"> <li>INTERSTATE</li> <li>US HIGHWAY</li> <li>MN HIGHWAY</li> <li>COUNTY STATE AID HIGHWAY</li> <li>COUNTY ROAD</li> <li>TOWNSHIP ROAD</li> <li>UNORGANIZED TERRITORY ROAD</li> <li>OTHER ROADS:                     <ul style="list-style-type: none"> <li>Municipal</li> <li>Nature Service</li> <li>Mulberry</li> <li>Private</li> <li>National Monument</li> <li>National Forest</li> <li>National Wildlife Refuge</li> <li>State Park</li> <li>Preserve</li> </ul> </li> <li>RAILROAD AND RAILWAY FEATURES:                     <ul style="list-style-type: none"> <li>Empire Builder Station (Amtrak)</li> <li>Northstar Station (Commuter)</li> <li>Light Rail</li> <li>Blue Line</li> <li>Green Line</li> <li>Long Bridge (200' or Greater Span)</li> <li>Major Bridge (20' to 200' Span)</li> <li>Minor Bridge (5' to 20' Span)</li> <li>DAM</li> <li>LOCK AND DAM</li> </ul> </li> <li>CITY CENTERS:                     <ul style="list-style-type: none"> <li>State Capital</li> <li>County Seat</li> <li>City Center</li> <li>Unincorporated Community</li> </ul> </li> <li>PUBLIC SERVICE FEATURES:                     <ul style="list-style-type: none"> <li>MNDOT Office</li> <li>MNDOT Truck Station</li> <li>Highway Patrol District Office</li> <li>State Travel Information Center</li> <li>Rest Area (Full Service)</li> <li>Rest Area (Vault Toilet)</li> <li>Wayside (Vault or Pit Toilet)</li> <li>Park and Ride Lot</li> <li>Port of Entry</li> <li>Public Access Point</li> <li>MN State College and University System (MNSCU)</li> <li>University of MN System</li> <li>Fairgrounds</li> </ul> </li> <li>CULTURAL FEATURES:                     <ul style="list-style-type: none"> <li>State Historical Marker</li> <li>Historic District</li> <li>Historic Site</li> <li>Monument</li> </ul> </li> </ul>	<ul style="list-style-type: none"> <li>ROAD AND ROADWAY FEATURES:                     <ul style="list-style-type: none"> <li>Concrete</li> <li>Bituminous</li> <li>Gravel</li> <li>Dirt/Unimproved</li> <li>Other</li> <li>Unknown</li> <li>Ramp or Connector</li> <li>Interstate Exit</li> <li>Great River Road</li> <li>Aviation Features:                             <ul style="list-style-type: none"> <li>Commercial Airport</li> <li>General Airport</li> <li>Airstrip</li> <li>Seaplane</li> <li>Airport Runway</li> </ul> </li> <li>Boundary Features:                             <ul style="list-style-type: none"> <li>Tribal Land</li> <li>State of Minnesota</li> <li>County</li> <li>Municipality</li> <li>Unorganized Territory</li> <li>Federal Adjusted Urban Area (2014)</li> <li>Civil Township</li> <li>Congressional Township</li> <li>Section</li> <li>Military</li> <li>Voyageurs National Park</li> <li>Boundary Waters Canoe Area Wilderness</li> <li>State Park</li> <li>Regional Park</li> <li>National Forest</li> <li>National and State Forest</li> <li>State Forest</li> <li>National Trail</li> <li>Wildlife Refuge Area</li> <li>Wildlife Management Area</li> <li>River or Stream (Perennial)</li> <li>Lake, Pond or Reservoir</li> <li>Stream (Intermittent)</li> <li>Drainage Ditch</li> <li>Wetland</li> <li>Island or Land</li> <li>Regional Watershed</li> </ul> </li> </ul> </li> </ul>
--	--



Population (U.S. Census 2010): 87



To request information from this document in an alternative format, call 651-366-4718 or 1-800-657-3774 (Greater Minnesota); 711 or 1-800-627-3529 (Minnesota Relay). You may also send an e-mail to ADarequest.dot@state.mn.us. (Please request at least one week in advance.)