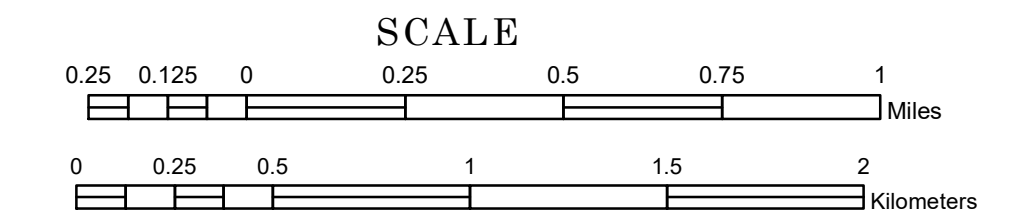


# TOWNSHIP OF WHITE BEAR

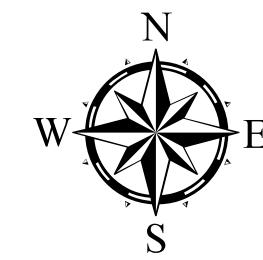
PREPARED BY THE  
MINNESOTA DEPARTMENT OF TRANSPORTATION  
OFFICE OF TRANSPORTATION SYSTEM MANAGEMENT

IN COOPERATION WITH  
U.S. DEPARTMENT OF TRANSPORTATION  
FEDERAL HIGHWAY ADMINISTRATION



1 in = 1,600 ft  
2022

Projection:  
Transverse Mercator  
NAD 1986  
UTM Zone 15

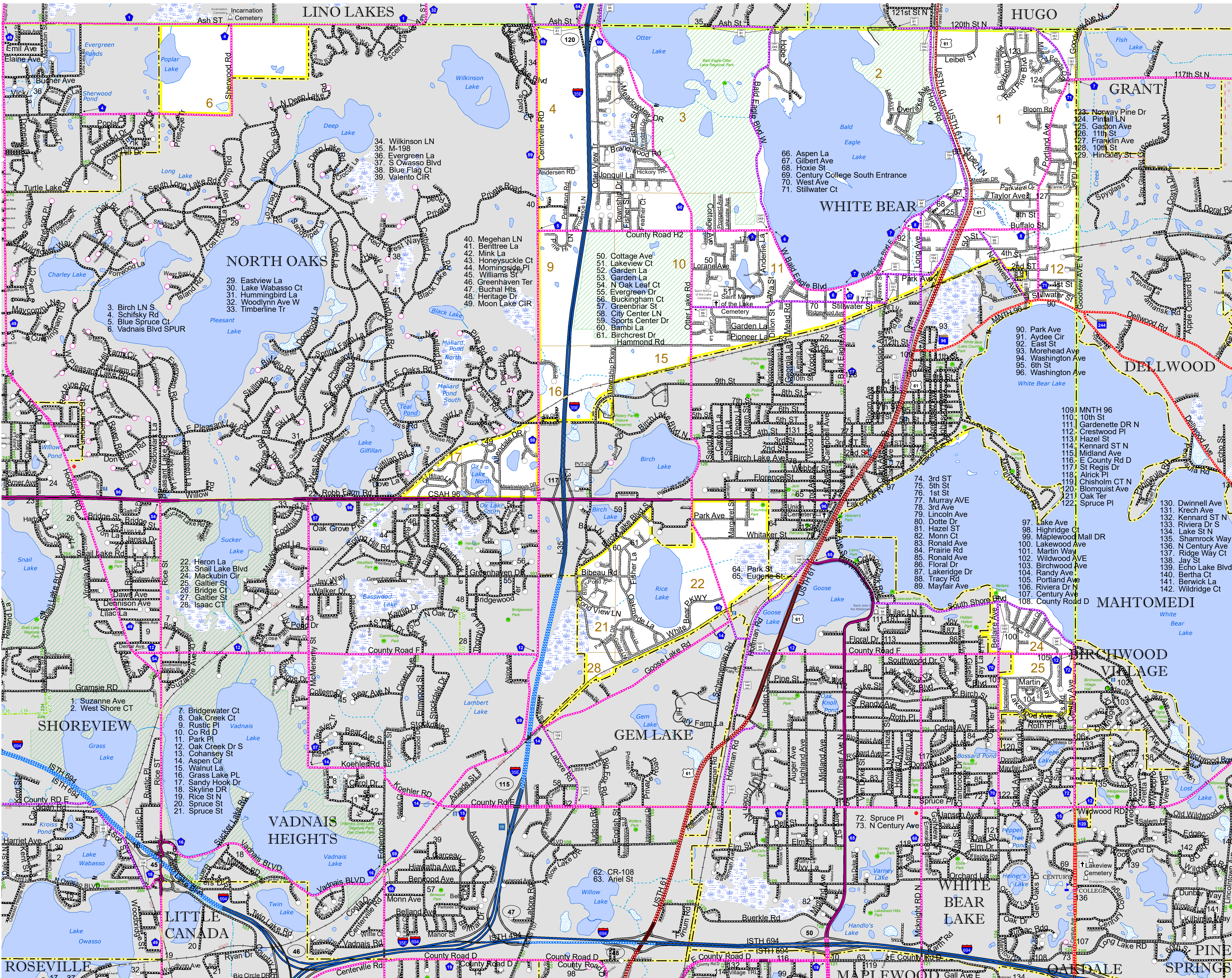


North American Datum  
of 1986

ROAD AND ROADWAY FEATURES		RAILROAD AND RAILWAY FEATURES		BOUNDARY FEATURES	
INTERSTATE	[Symbol]	EMPIRE BUILDER STATION (AMTRAK)	[Symbol]	STATE CAPITAL	[Symbol]
US HIGHWAY	[Symbol]	NORTHSTAR STATION (COMMUTER)	[Symbol]	COUNTY SEAT	[Symbol]
MN HIGHWAY	[Symbol]	LIGHT RAIL	[Symbol]	CITY CENTER	[Symbol]
COUNTY STATE AID HIGHWAY	[Symbol]	BLUE LINE	[Symbol]	UNINCORPORATED COMMUNITY	[Symbol]
COUNTY ROAD	[Symbol]	GREEN LINE	[Symbol]		
TOWNSHIP ROAD	[Symbol]	LONG BRIDGE (200' OR GREATER SPAN)	[Symbol]		
UNORGANIZED TERRITORY ROAD	[Symbol]	MAJOR BRIDGE (20' TO 200' SPAN)	[Symbol]		
OTHER ROADS	[Symbol]	MINOR BRIDGE (5' TO 20' SPAN)	[Symbol]		
MUNICIPAL	[Symbol]	DAM	[Symbol]		
PRIVATE	[Symbol]	LOCK AND DAM	[Symbol]		
NATIONAL MONUMENT	[Symbol]				
STATE PARK	[Symbol]				
NATIONAL WILDLIFE REFUGUE	[Symbol]				
STATE GAME	[Symbol]				
STATE FOREST	[Symbol]				
NATIONAL FOREST	[Symbol]				
STATE PARK	[Symbol]				
STATE HISTORICAL MARKER	[Symbol]				
HISTORIC DISTRICT	[Symbol]				
HISTORIC SITE	[Symbol]				
MONUMENT	[Symbol]				
CONCRETE	[Symbol]				
BITUMINOUS	[Symbol]				
GRAVEL	[Symbol]				
DIRT/UNIMPROVED	[Symbol]				
OTHER	[Symbol]				
UNKNOWN	[Symbol]				
RAMP OR CONNECTOR	[Symbol]				
INTERSTATE EXIT	[Symbol]				
GREAT RIVER ROAD	[Symbol]				
AVIATION FEATURES	[Symbol]				
COMMERCIAL AIRPORT	[Symbol]				
GENERAL AIRPORT	[Symbol]				
AIRSTRIP	[Symbol]				
SEAPLANE	[Symbol]				
AIRPORT RUNWAY	[Symbol]				
TRIBAL LAND	[Symbol]				
STATE OF MINNESOTA	[Symbol]				
COUNTY	[Symbol]				
MUNICIPALITY	[Symbol]				
UNORGANIZED TERRITORY	[Symbol]				
FEDERAL ADJUSTED URBAN AREA (2014)	[Symbol]				
CIVIL TOWNSHIP	[Symbol]				
CONGRESSIONAL TOWNSHIP	[Symbol]				
SECTION	[Symbol]				
MILITARY	[Symbol]				
VOYAGEURS NATIONAL PARK	[Symbol]				
BOUNDARY WATERS CANOE AREA WILDERNESS	[Symbol]				
STATE PARK	[Symbol]				
REGIONAL PARK	[Symbol]				
NATIONAL FOREST	[Symbol]				
NATIONAL AND STATE FOREST	[Symbol]				
STATE FOREST	[Symbol]				
NATIONAL TRAIL	[Symbol]				
WILDLIFE REFUGE AREA	[Symbol]				
WILDLIFE MANAGEMENT AREA	[Symbol]				
HYDROLOGIC FEATURES	[Symbol]				
RIVER OR STREAM (PERMANENT)	[Symbol]				
LAKE, POND OR RESERVOIR	[Symbol]				
STREAM (INTERMITTENT)	[Symbol]				
DRAINAGE DITCH	[Symbol]				
WETLAND	[Symbol]				
ISLAND OR LAND	[Symbol]				
REGIONAL WATERSHED	[Symbol]				



Population (U.S. Census 2010): 10949



To request information from this document in an alternative format, call 651-366-4718 or 1-800-657-3774 (Greater Minnesota); 711 or 1-800-627-3529 (Minnesota Relay). You may also send an e-mail to ADAREquest.dot@state.mn.us. (Please request at least one week in advance.)