

# TOWNSHIP OF CANOSIA


PREPARED BY THE  
MINNESOTA DEPARTMENT OF TRANSPORTATION  
OFFICE OF TRANSPORTATION SYSTEM MANAGEMENT

IN COOPERATION WITH  
U.S. DEPARTMENT OF TRANSPORTATION  
FEDERAL HIGHWAY ADMINISTRATION



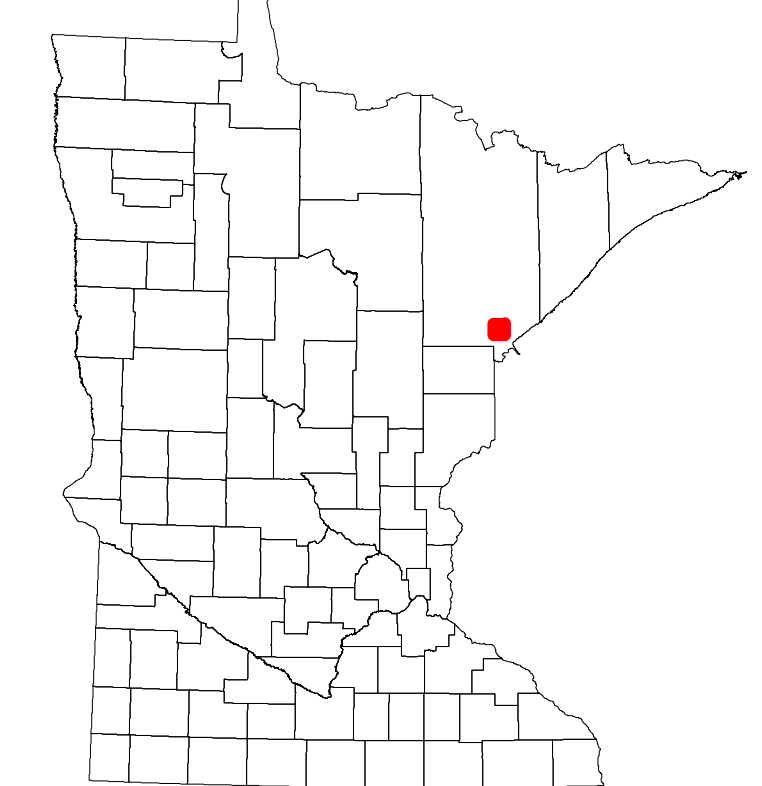
1 in = 1,600 ft  
**2022**

Projection:  
Transverse Mercator  
NAD 1986  
UTM Zone 15

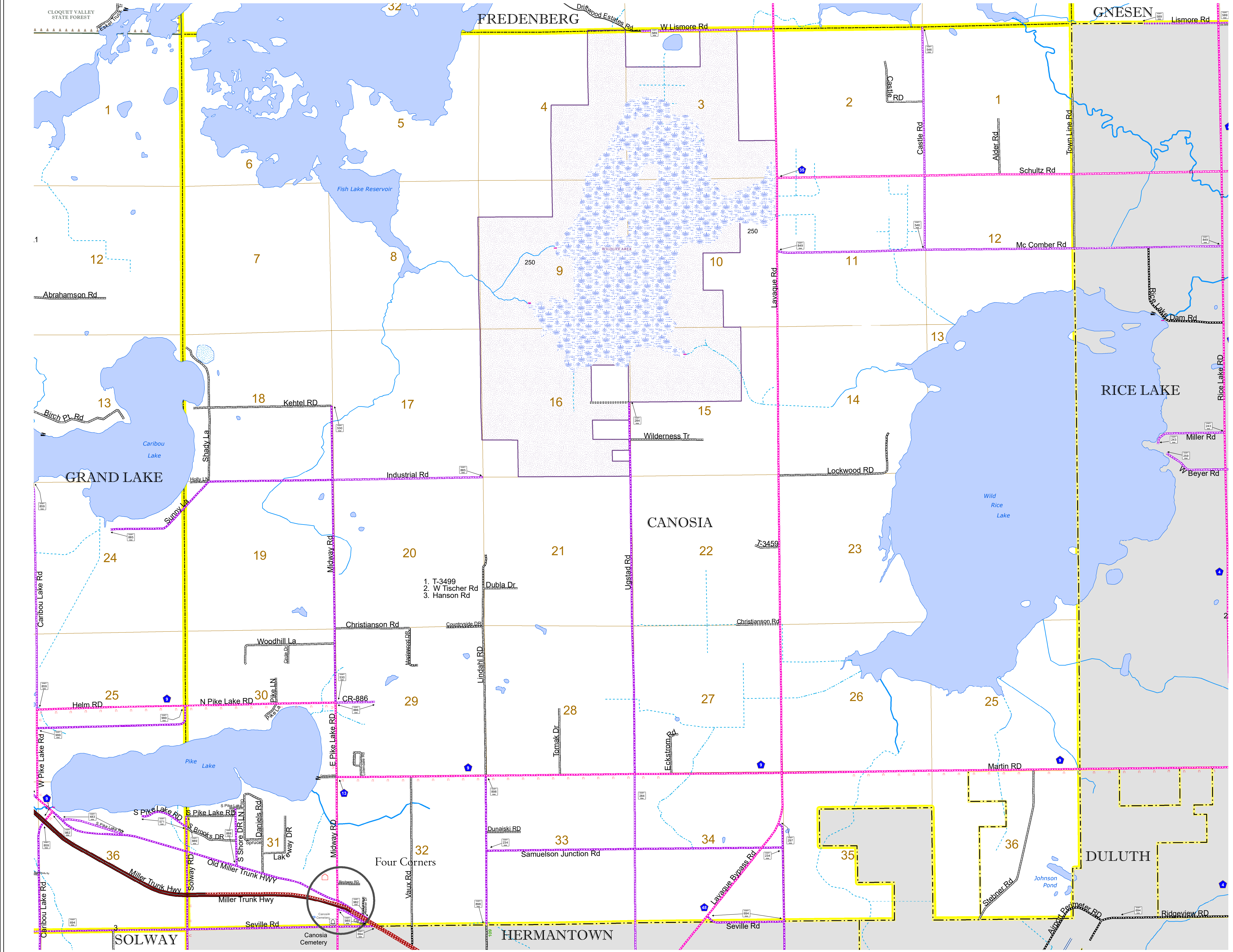


North American Datum  
of 1986

ROAD AND ROADWAY FEATURES		BOUNDARY FEATURES	
INTERSTATE	[Symbol]	CONCRETE	[Symbol]
US HIGHWAY	[Symbol]	BITUMINOUS	[Symbol]
MN HIGHWAY	[Symbol]	GRAVEL	[Symbol]
COUNTY STATE AID HIGHWAY	[Symbol]	DIRT/UNIMPROVED	[Symbol]
COUNTY ROAD	[Symbol]	OTHER	[Symbol]
TOWNSHIP ROAD	[Symbol]	UNKNOWN	[Symbol]
UNORGANIZED TERRITORY ROAD	[Symbol]		
OTHER ROADS	[Symbol]	RAMP OR CONNECTOR	[Symbol]
Municipal	[Symbol]	PRIVATE	[Symbol]
Nature Service	[Symbol]	National Monument	[Symbol]
Military	[Symbol]	National Wildlife Refuge	[Symbol]
		National Forest	[Symbol]
		State Park	[Symbol]
		Preserve	[Symbol]
RAILROAD AND RAILWAY FEATURES		AVIATION FEATURES	
EMPIRE BUILDER STATION (AMTRAK)	[Symbol]	COMMERCIAL AIRPORT	[Symbol]
NORTHSTAR STATION (COMPUTER)	[Symbol]	GENERAL AIRPORT	[Symbol]
LIGHT RAIL	[Symbol]	AIRSTRIP	[Symbol]
BLUE LINE	[Symbol]	SEAPLANE	[Symbol]
GREEN LINE	[Symbol]	AIRPORT RUNWAY	[Symbol]
INFRASTRUCTURE FEATURES		CITY CENTERS	
LONG BRIDGE (200' OR GREATER SPAN)	[Symbol]	STATE CAPITAL	[Symbol]
MAJOR BRIDGE (20' TO 200' SPAN)	[Symbol]	COUNTY SEAT	[Symbol]
MINOR BRIDGE (5' TO 20' SPAN)	[Symbol]	CITY CENTER	[Symbol]
DAM	[Symbol]	UNINCORPORATED COMMUNITY	[Symbol]
LOCK AND DAM	[Symbol]	PUBLIC SERVICE FEATURES	
		MNDOT OFFICE	[Symbol]
		MNDOT TRUCK STATION	[Symbol]
		HIGHWAY PATROL DISTRICT OFFICE	[Symbol]
		STATE TRAVEL INFORMATION CENTER	[Symbol]
		REST AREA (FULL SERVICE)	[Symbol]
		REST AREA (VAULT TOILET)	[Symbol]
		WAYSIDE (VAULT OR PTT TOILET)	[Symbol]
		PARK AND RIDE LOT	[Symbol]
		PORT OF ENTRY	[Symbol]
		PUBLIC ACCESS POINT	[Symbol]
		MN STATE COLLEGE AND UNIVERSITY SYSTEM (MNSCU)	[Symbol]
		UNIVERSITY OF MN SYSTEM	[Symbol]
		FAIRGROUNDS	[Symbol]
		CULTURAL FEATURES	
		STATE HISTORICAL MARKER	[Symbol]
		HISTORIC DISTRICT	[Symbol]
		HISTORIC SITE	[Symbol]
		MONUMENT	[Symbol]
		TRIBAL LAND	[Symbol]
		STATE OF MINNESOTA	[Symbol]
		COUNTY	[Symbol]
		MUNICIPALITY	[Symbol]
		UNORGANIZED TERRITORY	[Symbol]
		FEDERAL ADJUSTED URBAN AREA (2014)	[Symbol]
		CIVIL TOWNSHIP	[Symbol]
		CONGRESSIONAL TOWNSHIP	[Symbol]
		SECTION	[Symbol]
		MILITARY	[Symbol]
		VOYAGEURS NATIONAL PARK	[Symbol]
		BOUNDARY WATERS CANOE AREA WILDERNESS	[Symbol]
		STATE PARK	[Symbol]
		REGIONAL PARK	[Symbol]
		NATIONAL FOREST	[Symbol]
		NATIONAL AND STATE FOREST	[Symbol]
		STATE FOREST	[Symbol]
		WILDLIFE REFUGUE AREA	[Symbol]
		WILDLIFE MANAGEMENT AREA	[Symbol]
		HYDROLOGIC FEATURES	
		RIVER OR STREAM (PERENNIAL)	[Symbol]
		LAKE, POND OR RESERVOIR	[Symbol]
		STREAM (INTERMITTENT)	[Symbol]
		DRAINAGE DITCH	[Symbol]
		WETLAND	[Symbol]
		ISLAND OR LAND	[Symbol]
		REGIONAL WATERSHED	[Symbol]



Population (U.S. Census 2010): 2158



To request information from this document in an alternative format, call 651-366-4718 or 1-800-657-3774 (Greater Minnesota); 711 or 1-800-627-3529 (Minnesota Relay). You may also send an e-mail to ADARquest.dot@state.mn.us. (Please request at least one week in advance.)