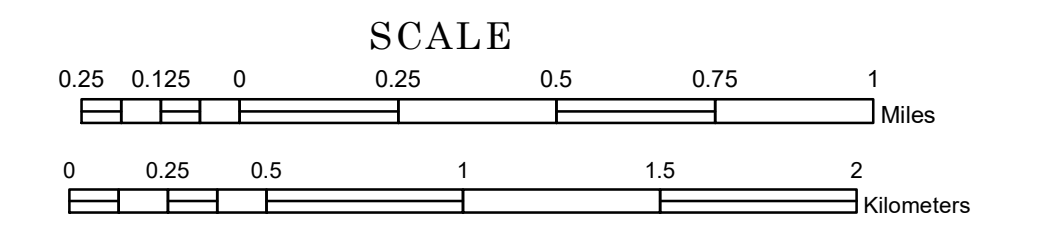


TOWNSHIP OF LEIDING

PREPARED BY THE
MINNESOTA DEPARTMENT OF TRANSPORTATION
OFFICE OF TRANSPORTATION SYSTEM MANAGEMENT

IN COOPERATION WITH
U.S. DEPARTMENT OF TRANSPORTATION
FEDERAL HIGHWAY ADMINISTRATION



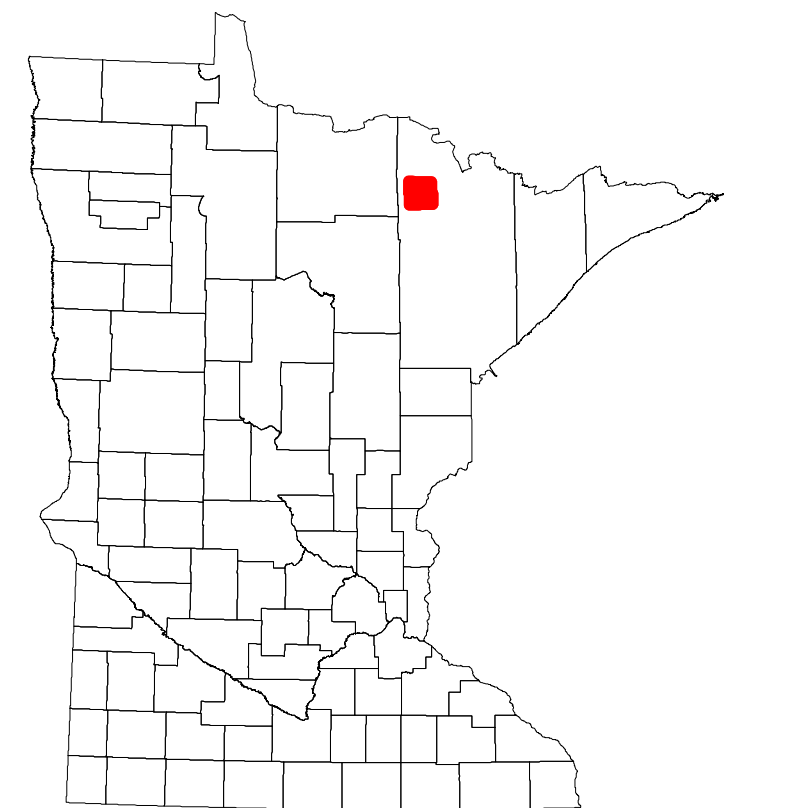
2022

Projection:
Transverse Mercator
NAD 1986
UTM Zone 15

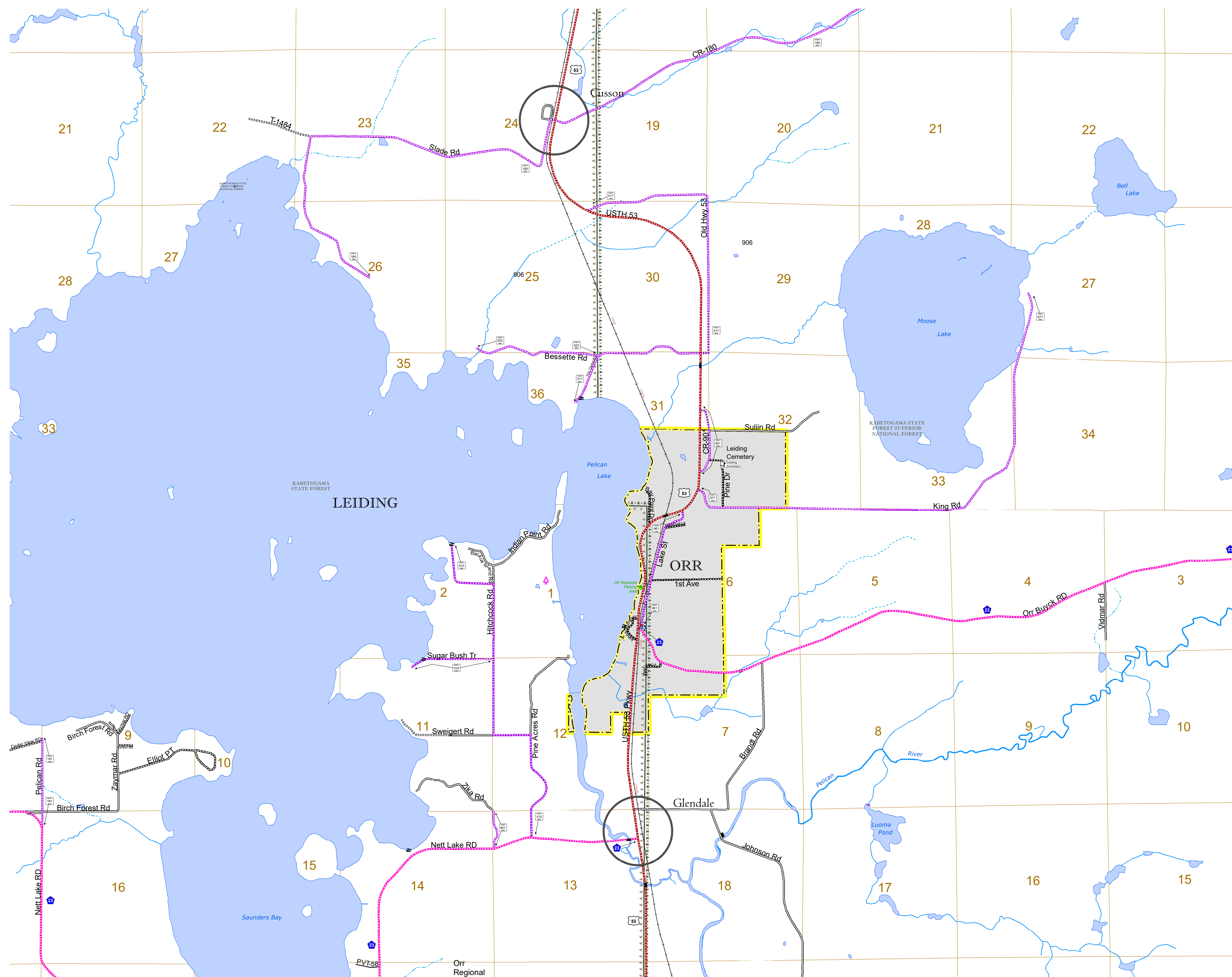


North American Datum
of 1986

ROAD AND ROADWAY FEATURES		RAILROAD AND RAILWAY FEATURES		AVIATION FEATURES		BOUNDARY FEATURES	
INTERSTATE	CONCRETE	EMPIRE BUILDER STATION (AMTRAK)	COMMERCIAL AIRPORT	TRIBAL LAND	STATE OF MINNESOTA	COUNTY	MUNICIPALITY
US HIGHWAY	BITUMINOUS	NORTHSTAR STATION (COMMUTER)	GENERAL AIRPORT	STATE OF MINNESOTA	COUNTY	MUNICIPALITY	UNINCORPORATED COMMUNITY
MN HIGHWAY	GRAVEL	LIGHT RAIL	AIRSTRIP	STATE OF MINNESOTA	COUNTY	MUNICIPALITY	UNINCORPORATED COMMUNITY
COUNTY STATE AID HIGHWAY	DIRT/UNIMPROVED	BLUE LINE	SEAPLANE	STATE OF MINNESOTA	COUNTY	MUNICIPALITY	UNINCORPORATED COMMUNITY
COUNTY ROAD	DIRT/UNIMPROVED	GREEN LINE	AIRPORT RUNWAY	STATE OF MINNESOTA	COUNTY	MUNICIPALITY	UNINCORPORATED COMMUNITY
TOWNSHIP ROAD	DIRT/UNIMPROVED	LONG BRIDGE (200' OR GREATER SPAN)	MAJOR BRIDGE (20' TO 200' SPAN)	STATE OF MINNESOTA	COUNTY	MUNICIPALITY	UNINCORPORATED COMMUNITY
UNORGANIZED TERRITORY ROAD	UNKNOWN	MINOR BRIDGE (5' TO 20' SPAN)	DAM	STATE OF MINNESOTA	COUNTY	MUNICIPALITY	UNINCORPORATED COMMUNITY
OTHER ROADS	RAMP OR CONNECTOR	LOCK AND DAM	CITY CENTERS	STATE CAPITAL	COUNTY SEAT	CITY CENTER	UNINCORPORATED COMMUNITY
MUNICIPAL	PRIVATE	STATE CAPITAL	COUNTY SEAT	CITY CENTER	UNINCORPORATED COMMUNITY	MNDOT OFFICE	MNDOT TRUCK STATION
NATIONAL FOREST	STATE PARK	MNDOT OFFICE	MNDOT TRUCK STATION	HIGHWAY PATROL DISTRICT OFFICE	STATE TRAVEL INFORMATION CENTER	REST AREA (FULL SERVICE)	REST AREA (VAULT TOILET)
NATIONAL FOREST	STATE PARK	REST AREA (VAULT TOILET)	WAYSIDE (VAULT OR PIT TOILET)	PARK AND RIDE LOT	PORT OF ENTRY	PUBLIC ACCESS POINT	MN STATE COLLEGE AND UNIVERSITY SYSTEM (MNSCU)
NATIONAL FOREST	STATE PARK	WAYSIDE (VAULT OR PIT TOILET)	PARK AND RIDE LOT	PORT OF ENTRY	PUBLIC ACCESS POINT	MN STATE COLLEGE AND UNIVERSITY SYSTEM (MNSCU)	UNIVERSITY OF MN SYSTEM
NATIONAL FOREST	STATE PARK	UNIVERSITY OF MN SYSTEM	FAIRGROUNDS	CULTURAL FEATURES	STATE HISTORICAL MARKER	HISTORIC DISTRICT	HISTORIC SITE
NATIONAL FOREST	STATE PARK	UNIVERSITY OF MN SYSTEM	FAIRGROUNDS	CULTURAL FEATURES	STATE HISTORICAL MARKER	HISTORIC DISTRICT	HISTORIC SITE
NATIONAL FOREST	STATE PARK	UNIVERSITY OF MN SYSTEM	FAIRGROUNDS	CULTURAL FEATURES	STATE HISTORICAL MARKER	HISTORIC DISTRICT	HISTORIC SITE



Population (U.S. Census 2010): 400



To request information from this document in an alternative format, call 651-366-4718 or 1-800-657-3774 (Greater Minnesota); 711 or 1-800-627-3529 (Minnesota Relay). You may also send an e-mail to ADAREquest.dot@state.mn.us. (Please request at least one week in advance.)