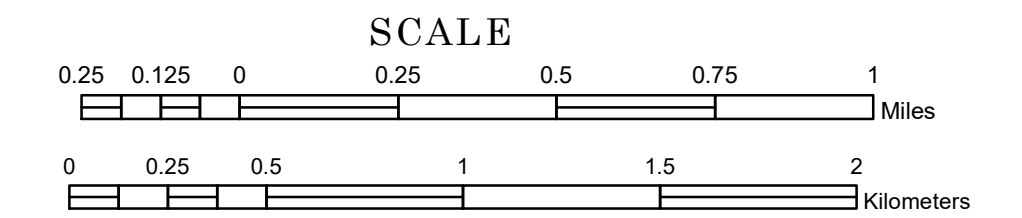


TOWNSHIP OF JACKSON

PREPARED BY THE
MINNESOTA DEPARTMENT OF TRANSPORTATION
OFFICE OF TRANSPORTATION SYSTEM MANAGEMENT


IN COOPERATION WITH
U.S. DEPARTMENT OF TRANSPORTATION
FEDERAL HIGHWAY ADMINISTRATION



1 in = 1,600 ft

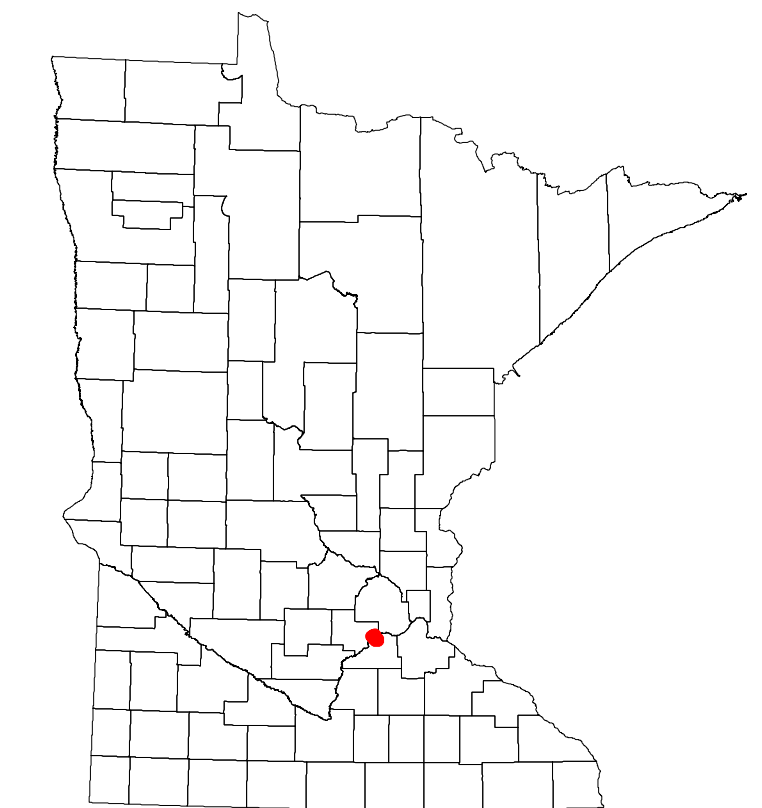
2022

Projection:
Transverse Mercator
NAD 1986
UTM Zone 15

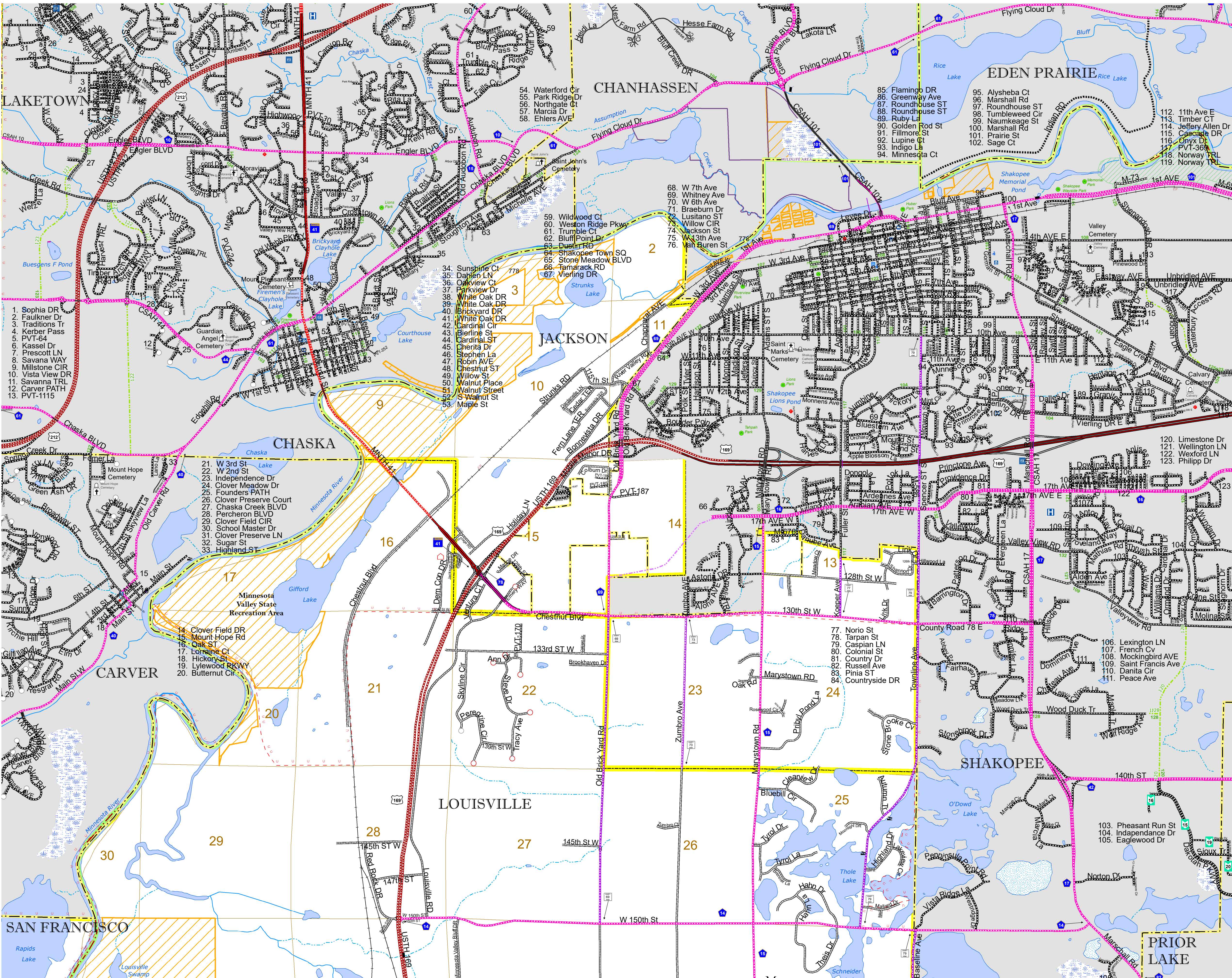


North American Datum
of 1986

ROAD AND ROADWAY FEATURES		BOUNDARY FEATURES	
INTERSTATE	CONCRETE	TRIAL LAND	TRIBAL LAND
US HIGHWAY	BITUMINOUS	STATE OF MINNESOTA	COUNTY
MN HIGHWAY	GRAVEL	MUNICIPALITY	MUNICIPALITY
COUNTY STATE AID HIGHWAY	DIRT/UNIMPROVED	UNORGANIZED TERRITORY	FEDERAL ADJUSTED URBAN AREA (2014)
COUNTY ROAD	OTHER	CIVIL TOWNSHIP	CONGRESSIONAL TOWNSHIP
TOWNSHIP ROAD	UNKNOWN	SECTION	MILITARY
UNORGANIZED TERRITORY ROAD	RAMP OR CONNECTOR	VOYAGEURS NATIONAL PARK	BOUNDARY WATERS CANOE AREA WILDERNESS
OTHER ROADS	INTERSTATE EXIT	STATE PARK	REGIONAL PARK
Municipal	INTERSTATE EXT.	NATIONAL FOREST	NATIONAL FOREST
Private	GREAT RIVER ROAD	NATIONAL AND STATE FOREST	STATE FOREST
National Monument	AVIATION FEATURES	STATE FOREST	NATIONAL TRAIL
State Game	COMMERCIAL AIRPORT	WILDLIFE REFUGUE AREA	WILDLIFE MANAGEMENT AREA
National Forest	GENERAL AIRPORT	HYDROLOGIC FEATURES	RIVER OR STREAM (PERMANENT)
State Park	AIRSTRIP	LAKE, POND OR RESERVOIR	STREAM (INTERMITTENT)
Preserve	SEAPLANE	WETLAND	DRAINAGE DITCH
RAILROAD AND RAILWAY FEATURES	AIRPORT RUNWAY	HISTORIC DISTRICT	HISTORIC SITE
EMPIRE BUILDER STATION (AMTRAK)	AVIATION FEATURES	HISTORIC SITE	MONUMENT
NORTHSTAR STATION (COMPUTER)	GENERAL AIRPORT	MONUMENT	
LIGHT RAIL	SEAPLANE		
BLUE LINE	AIRPORT RUNWAY		
GREEN LINE	BOUNDARY FEATURES		
LONG BRIDGE (200' OR GREATER SPAN)	TRIAL LAND		
MAJOR BRIDGE (25' TO 200' SPAN)	STATE OF MINNESOTA		
MINOR BRIDGE (5' TO 25' SPAN)	COUNTY		
DAM	MUNICIPALITY		
LOCK AND DAM	UNORGANIZED TERRITORY		
CITY CENTERS	FEDERAL ADJUSTED URBAN AREA (2014)		
STATE CAPITAL	CIVIL TOWNSHIP		
COUNTY SEAT	CONGRESSIONAL TOWNSHIP		
CITY CENTER	SECTION		
UNINCORPORATED COMMUNITY	MILITARY		
PUBLIC SERVICE FEATURES	VOYAGEURS NATIONAL PARK		
MNDOT OFFICE	BOUNDARY WATERS CANOE AREA WILDERNESS		
MNDOT TRUCK STATION	STATE PARK		
HIGHWAY PATROL DISTRICT OFFICE	REGIONAL PARK		
STATE TRAVEL INFORMATION CENTER	NATIONAL FOREST		
REST AREA (FULL SERVICE)	NATIONAL AND STATE FOREST		
REST AREA (VALET TOILET)	STATE FOREST		
WAYSIDE (VALET OR PVT TOILET)	NATIONAL TRAIL		
PARK AND RIDE LOT	WILDLIFE REFUGUE AREA		
PORT OF ENTRY	WILDLIFE MANAGEMENT AREA		
PUBLIC ACCESS POINT	HYDROLOGIC FEATURES		
MN STATE COLLEGE AND UNIVERSITY SYSTEM (MNSCU)	RIVER OR STREAM (PERMANENT)		
UNIVERSITY OF MN SYSTEM	LAKE, POND OR RESERVOIR		
FAIRGROUNDS	STREAM (INTERMITTENT)		
CULTURAL FEATURES	DRAINAGE DITCH		
STATE HISTORICAL MARKER	HISTORIC DISTRICT		
HISTORIC DISTRICT	HISTORIC SITE		
HISTORIC SITE	MONUMENT		
MONUMENT			



Population (U.S. Census 2010): 1464



To request information from this document in an alternative format, call 651-366-4718 or 1-800-657-3774 (Greater Minnesota); 711 or 1-800-627-3529 (Minnesota Relay). You may also send an e-mail to ADRequest.dot@state.mn.us. (Please request at least one week in advance.)