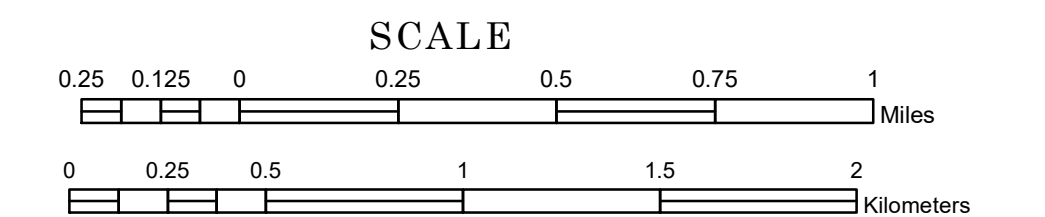


TOWNSHIP OF LOUISVILLE


PREPARED BY THE
MINNESOTA DEPARTMENT OF TRANSPORTATION
OFFICE OF TRANSPORTATION SYSTEM MANAGEMENT

IN COOPERATION WITH
U.S. DEPARTMENT OF TRANSPORTATION
FEDERAL HIGHWAY ADMINISTRATION

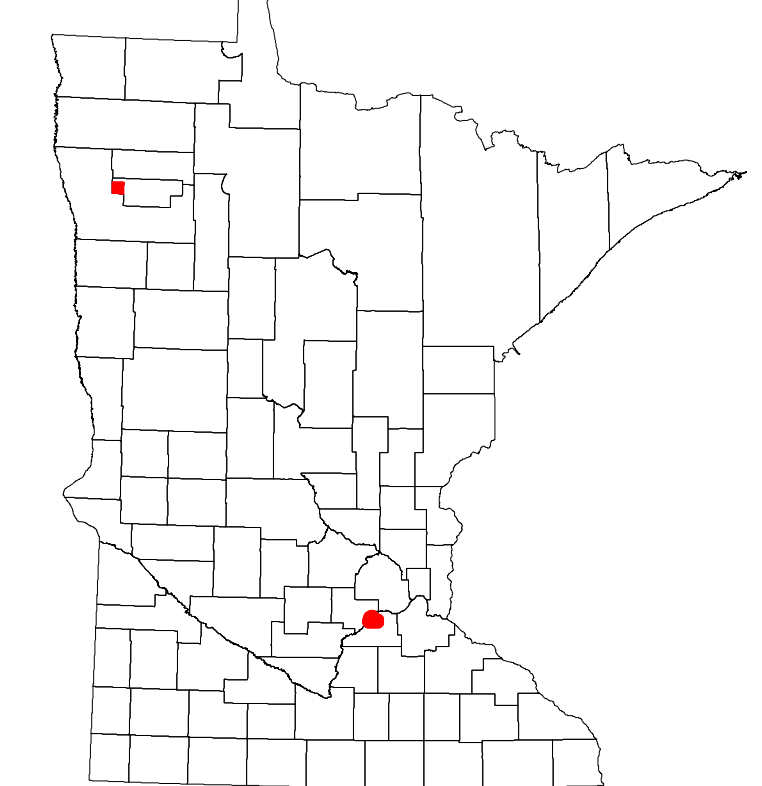


2023

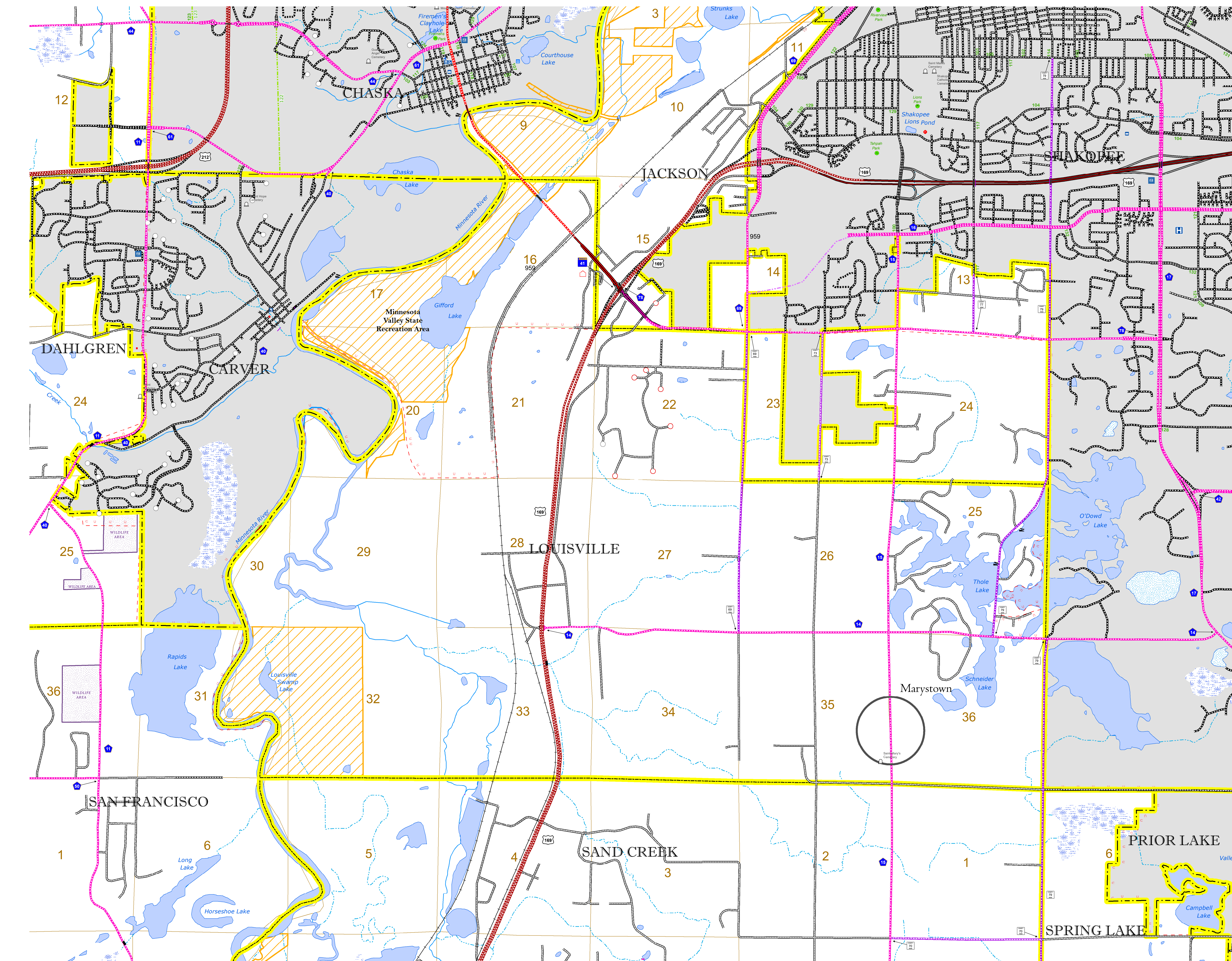
Projection:
Transverse Mercator
NAD 1986
UTM Zone 15
North American Datum
of 1986



INTERSTATE	ROAD AND ROADWAY FEATURES	CONCRETE
US HIGHWAY	GRAVEL	BITUMINOUS
MN HIGHWAY	DIRT/UNIMPROVED	GRAVEL
COUNTY STATE AID HIGHWAY	OTHER	DIRT/UNIMPROVED
COUNTY ROAD	UNORGANIZED TERRITORY ROAD	UNKNOWN
TOWNSHIP ROAD	UNORGANIZED TERRITORY ROAD	UNKNOWN
UNORGANIZED TERRITORY ROAD	UNORGANIZED TERRITORY ROAD	UNKNOWN
OTHER ROADS	RAMP OR CONNECTOR	OTHER ROADS
Municipal	INTERSTATE EXIT	Municipal
Private	GREAT RIVER ROAD	Private
National Monument	AVIATION FEATURES	National Monument
State Forest	COMMERCIAL AIRPORT	State Forest
National Wildlife Refuge	GENERAL AIRPORT	National Wildlife Refuge
State Park	AIRSTRIP	State Park
Railroad	SEAPLANE	Railroad
Light Rail	AIRPORT RUNWAY	Light Rail
Blue Line	BOUNDARY FEATURES	Blue Line
Green Line	TRIAL LAND	Green Line
INFRASTRUCTURE FEATURES	STATE OF MINNESOTA	INFRASTRUCTURE FEATURES
LONG BRIDGE (200' or Greater Span)	COUNTY	LONG BRIDGE (200' or Greater Span)
MAJOR BRIDGE (20' to 200' Span)	MUNICIPALITY	MAJOR BRIDGE (20' to 200' Span)
MINOR BRIDGE (5' to 20' Span)	UNORGANIZED TERRITORY	MINOR BRIDGE (5' to 20' Span)
DAM	FEDERAL ADJUSTED URBAN AREA (2014)	DAM
LOCK AND DAM	CIVIL TOWNSHIP	LOCK AND DAM
CITY CENTERS	CONGRESSIONAL TOWNSHIP	CITY CENTERS
STATE CAPITAL	SECTION	STATE CAPITAL
COUNTY SEAT	MILITARY	COUNTY SEAT
CITY CENTER	VOYAGEURS NATIONAL PARK	CITY CENTER
UNINCORPORATED COMMUNITY	BOUNDARY WATERS CANOE AREA WILDERNESS	UNINCORPORATED COMMUNITY
PUBLIC SERVICE FEATURES	STATE PARK	PUBLIC SERVICE FEATURES
MNDOT OFFICE	REGIONAL PARK	MNDOT OFFICE
MNDOT TRUCK STATION	NATIONAL FOREST	MNDOT TRUCK STATION
HIGHWAY PATROL DISTRICT OFFICE	NATIONAL AND STATE FOREST	HIGHWAY PATROL DISTRICT OFFICE
STATE TRAVEL INFORMATION CENTER	STATE FOREST	STATE TRAVEL INFORMATION CENTER
REST AREA (Full Service)	NATIONAL TRAIL	REST AREA (Full Service)
REST AREA (Vault Toilet)	WILDLIFE REFUGEMENT AREA	REST AREA (Vault Toilet)
WAYSIDE (Vault or Pit Toilet)	WILDLIFE MANAGEMENT AREA	WAYSIDE (Vault or Pit Toilet)
PARK AND RIDE LOT	HYDROLOGIC FEATURES	PARK AND RIDE LOT
PORT OF ENTRY	RIVER OR STREAM (Perennial)	PORT OF ENTRY
PUBLIC ACCESS POINT	LAKE, POND OR RESERVOIR	PUBLIC ACCESS POINT
MN STATE COLLEGE AND UNIVERSITY SYSTEM (MNSCU)	STREAM (Intermittent)	MN STATE COLLEGE AND UNIVERSITY SYSTEM (MNSCU)
UNIVERSITY OF MN SYSTEM	DRAINAGE DITCH	UNIVERSITY OF MN SYSTEM
FAIRGROUNDS	WETLAND	FAIRGROUNDS
CULTURAL FEATURES	ISLAND OR LAND	CULTURAL FEATURES
STATE HISTORICAL MARKER	REGIONAL WATERSHED	STATE HISTORICAL MARKER
HISTORIC DISTRICT		HISTORIC DISTRICT
HISTORIC SITE		HISTORIC SITE
MONUMENT		MONUMENT



Population (U.S. Census 2010): 1266



To request information from this document in an alternative format, call 651-366-4718 or 1-800-657-3774 (Greater Minnesota); 711 or 1-800-627-3529 (Minnesota Relay). You may also send an e-mail to ADArequest.dot@state.mn.us. (Please request at least one week in advance.)