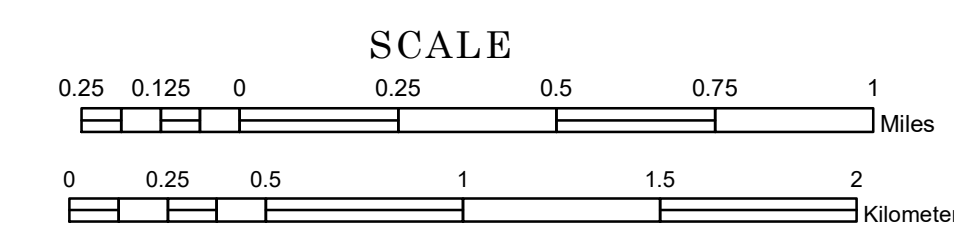


# TOWNSHIP OF DEERFIELD

PREPARED BY THE  
MINNESOTA DEPARTMENT OF TRANSPORTATION  
OFFICE OF TRANSPORTATION SYSTEM MANAGEMENT


IN COOPERATION WITH  
U.S. DEPARTMENT OF TRANSPORTATION  
FEDERAL HIGHWAY ADMINISTRATION



1 in = 1,600 ft

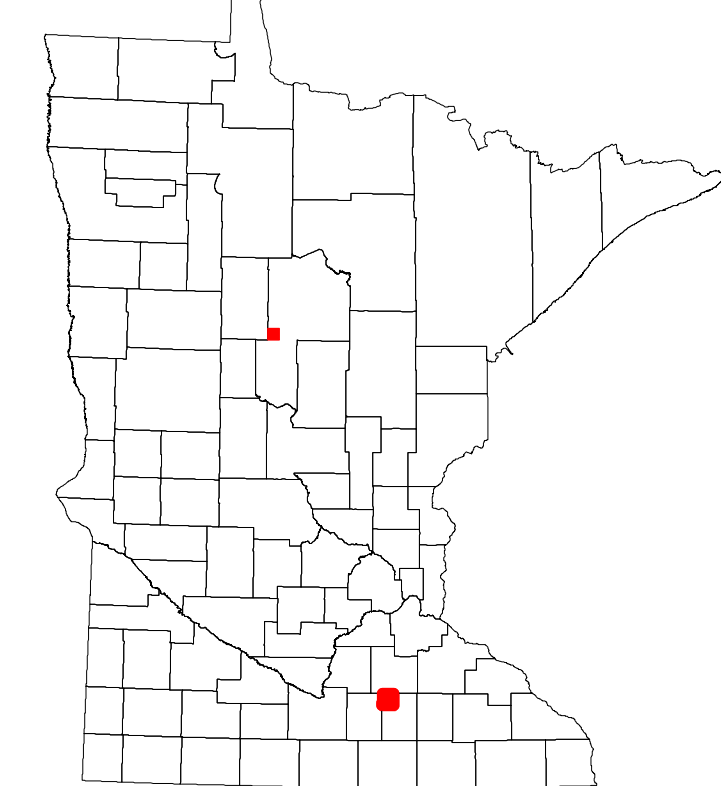
2022

Projection:  
Transverse Mercator  
NAD 1986  
UTM Zone 15



North American Datum  
of 1986

ROAD AND ROADWAY FEATURES		RAILROAD AND RAILWAY FEATURES		AVIATION FEATURES		BOUNDARY FEATURES	
INTERSTATE	CONCRETE	EMPIRE BUILDER STATION (AMTRAK)	COMMERCIAL AIRPORT	TRIBAL LAND	STATE OF MINNESOTA	COUNTY	MUNICIPALITY
US HIGHWAY	BITUMINOUS	NORTHSTAR STATION (COMMUTER)	GENERAL AIRPORT	STATE OF MINNESOTA	COUNTY	CITY	MUNICIPALITY
MN HIGHWAY	GRAVEL	LIGHT RAIL	AIRSTRIP	LONG BRIDGE (200' OR GREATER SPAN)	STATE OF MINNESOTA	CITY	MUNICIPALITY
COUNTY STATE AID HIGHWAY	DIRT/UNIMPROVED	BLUE LINE	SEAPLANE	MAJOR BRIDGE (20' TO 200' SPAN)	STATE OF MINNESOTA	CITY	MUNICIPALITY
COUNTY ROAD	OTHER	GREEN LINE	AIRPORT RUNWAY	MINOR BRIDGE (5' TO 20' SPAN)	STATE OF MINNESOTA	CITY	MUNICIPALITY
TOWNSHIP ROAD	UNKNOWN	INFRASTRUCTURE FEATURES	SEAPLANE	DAM	STATE OF MINNESOTA	CITY	MUNICIPALITY
UNORGANIZED TERRITORY ROAD	UNKNOWN	LONG BRIDGE (200' OR GREATER SPAN)	AIRPORT RUNWAY	LOCK AND DAM	STATE OF MINNESOTA	CITY	MUNICIPALITY
OTHER ROADS	RAMP OR CONNECTOR	MAJOR BRIDGE (20' TO 200' SPAN)	SEAPLANE	STATE CAPITAL	STATE OF MINNESOTA	CITY	MUNICIPALITY
MUNICIPAL	INTERSTATE EXIT	MINOR BRIDGE (5' TO 20' SPAN)	AIRPORT RUNWAY	COUNTY SEAT	STATE OF MINNESOTA	CITY	MUNICIPALITY
PRIVATE	AVIATION FEATURES	DAM	SEAPLANE	CITY CENTER	STATE OF MINNESOTA	CITY	MUNICIPALITY
NATIONAL MONUMENT	GENERAL AIRPORT	LOCK AND DAM	AIRPORT RUNWAY	UNINCORPORATED COMMUNITY	STATE OF MINNESOTA	CITY	MUNICIPALITY
NATIONAL WILDLIFE REFUGE	GENERAL AIRPORT	STATE CAPITAL	AIRPORT RUNWAY	MNDOT OFFICE	STATE OF MINNESOTA	CITY	MUNICIPALITY
STATE PARK	GENERAL AIRPORT	COUNTY SEAT	AIRPORT RUNWAY	MNDOT TRUCK STATION	STATE OF MINNESOTA	CITY	MUNICIPALITY
STATE FOREST	GENERAL AIRPORT	CITY CENTER	AIRPORT RUNWAY	HIGHWAY PATROL DISTRICT OFFICE	STATE OF MINNESOTA	CITY	MUNICIPALITY
WILDLIFE REFUGE AREA	GENERAL AIRPORT	UNINCORPORATED COMMUNITY	AIRPORT RUNWAY	STATE TRAVEL INFORMATION CENTER	STATE OF MINNESOTA	CITY	MUNICIPALITY
WILDLIFE MANAGEMENT AREA	GENERAL AIRPORT	MILITARY	AIRPORT RUNWAY	REST AREA (FULL SERVICE)	STATE OF MINNESOTA	CITY	MUNICIPALITY
HYDROLOGIC FEATURES	GENERAL AIRPORT	VOYAGEURS NATIONAL PARK	AIRPORT RUNWAY	REST AREA (VAULT TOILET)	STATE OF MINNESOTA	CITY	MUNICIPALITY
RIVER OR STREAM (PERMANENT)	GENERAL AIRPORT	BOUNDARY WATERS CANOE AREA WILDERNESS	AIRPORT RUNWAY	WAYSIDE (VAULT OR PIT TOILET)	STATE OF MINNESOTA	CITY	MUNICIPALITY
LAKE, POND OR RESERVOIR	GENERAL AIRPORT	STATE PARK	AIRPORT RUNWAY	PARK AND RIDE LOT	STATE OF MINNESOTA	CITY	MUNICIPALITY
STREAM (INTERMITTENT)	GENERAL AIRPORT	REGIONAL PARK	AIRPORT RUNWAY	PORT OF ENTRY	STATE OF MINNESOTA	CITY	MUNICIPALITY
DRAINAGE DITCH	GENERAL AIRPORT	NATIONAL FOREST	AIRPORT RUNWAY	PUBLIC ACCESS POINT	STATE OF MINNESOTA	CITY	MUNICIPALITY
WETLAND	GENERAL AIRPORT	NATIONAL AND STATE FOREST	AIRPORT RUNWAY	MN STATE COLLEGE AND UNIVERSITY SYSTEM (MNSCU)	STATE OF MINNESOTA	CITY	MUNICIPALITY
ISLAND OR LAND MONUMENT	GENERAL AIRPORT	STATE FOREST	AIRPORT RUNWAY	UNIVERSITY OF MN SYSTEM	STATE OF MINNESOTA	CITY	MUNICIPALITY
REGIONAL WATERSHED	GENERAL AIRPORT	WILDLIFE REFUGE AREA	AIRPORT RUNWAY	FAIRGROUNDS	STATE OF MINNESOTA	CITY	MUNICIPALITY
	GENERAL AIRPORT	WILDLIFE MANAGEMENT AREA	AIRPORT RUNWAY	STATE HISTORICAL MARKER	STATE OF MINNESOTA	CITY	MUNICIPALITY
	GENERAL AIRPORT	RIVER OR STREAM (PERMANENT)	AIRPORT RUNWAY	HISTORIC DISTRICT	STATE OF MINNESOTA	CITY	MUNICIPALITY
	GENERAL AIRPORT	LAKE, POND OR RESERVOIR	AIRPORT RUNWAY	HISTORIC SITE	STATE OF MINNESOTA	CITY	MUNICIPALITY
	GENERAL AIRPORT	STREAM (INTERMITTENT)	AIRPORT RUNWAY	MONUMENT	STATE OF MINNESOTA	CITY	MUNICIPALITY



Population (U.S. Census 2010): 517

To request information from this document in an alternative format, call 651-366-4718 or 1-800-657-3774 (Greater Minnesota); 711 or 1-800-627-3529 (Minnesota Relay). You may also send an e-mail to ADarequest.dot@state.mn.us. (Please request at least one week in advance.)