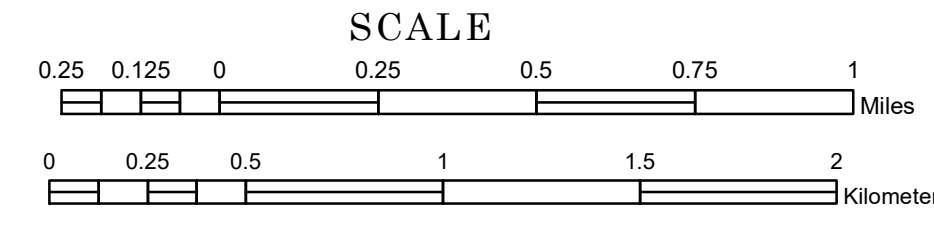


TOWNSHIP OF OWATONNA


PREPARED BY THE
MINNESOTA DEPARTMENT OF TRANSPORTATION
OFFICE OF TRANSPORTATION SYSTEM MANAGEMENT

IN COOPERATION WITH
U.S. DEPARTMENT OF TRANSPORTATION
FEDERAL HIGHWAY ADMINISTRATION



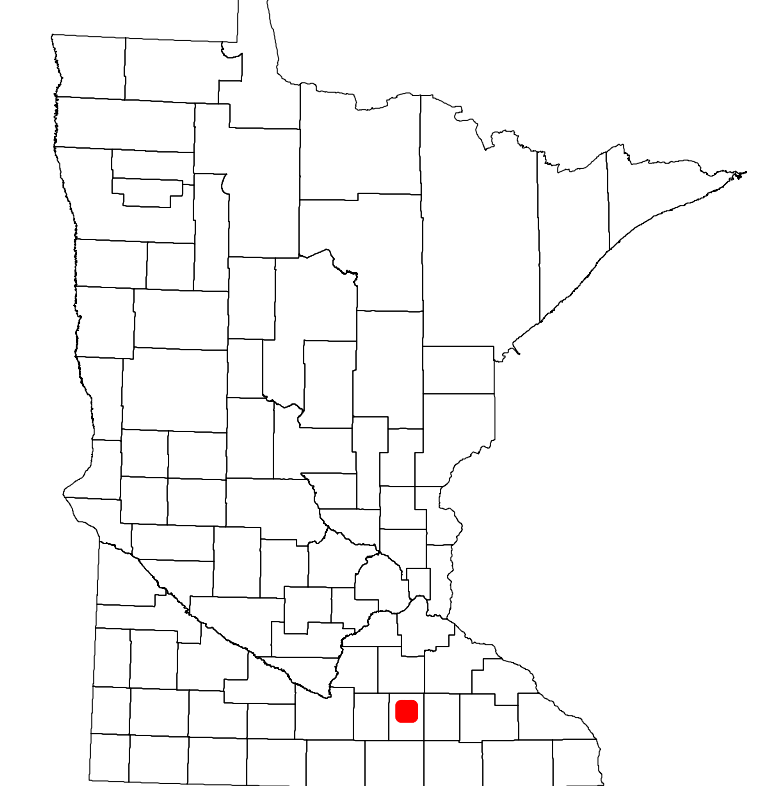
1 in = 1,600 ft
2022

Projection:
Transverse Mercator
NAD 1986
UTM Zone 15

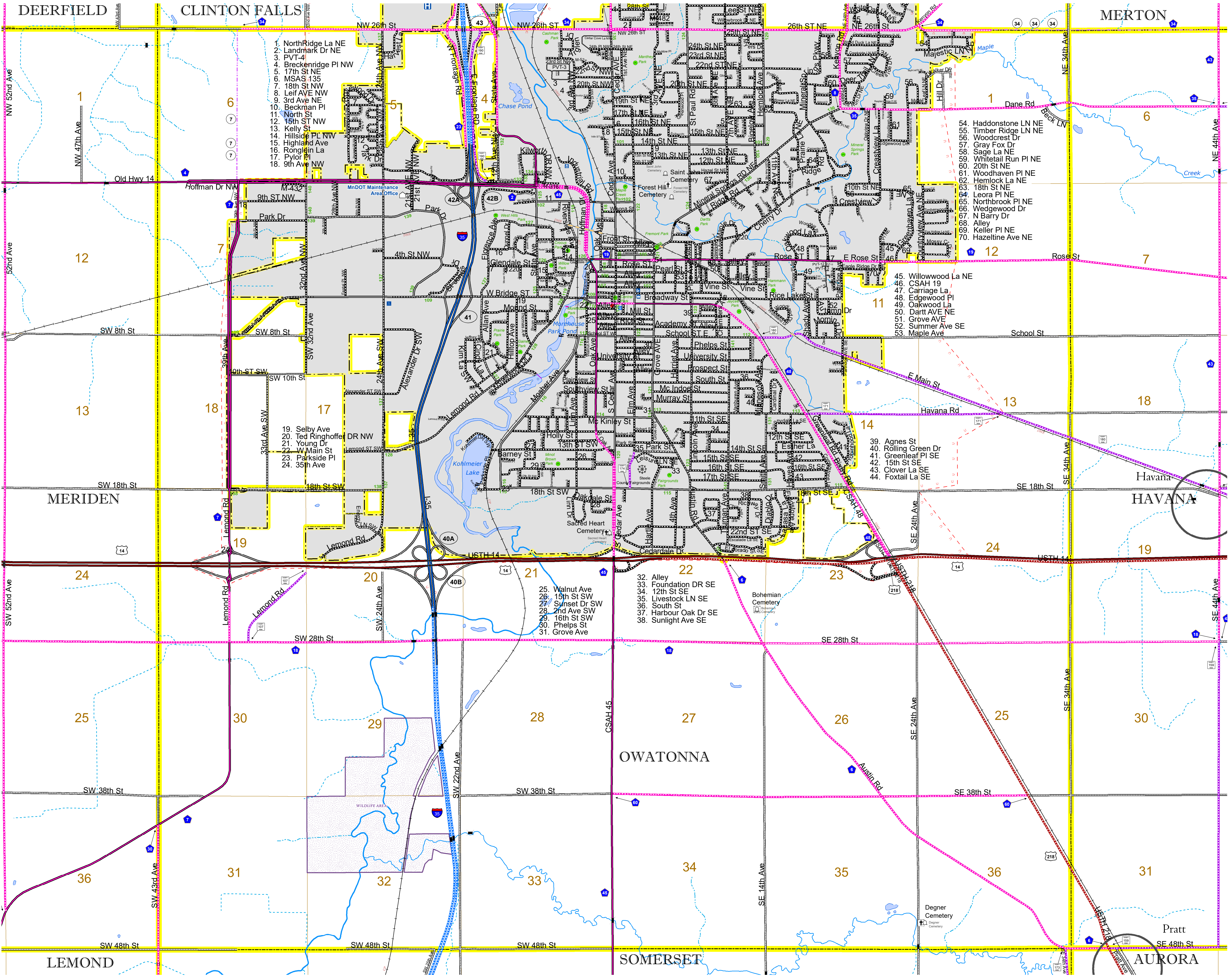


North American Datum
of 1986

ROAD AND ROADWAY FEATURES		AVIATION FEATURES	
INTERSTATE		CONCRETE	
US HIGHWAY		BITUMINOUS	
MN HIGHWAY		GRAVEL	
COUNTY STATE AID HIGHWAY		DIRT/UNIMPROVED	
COUNTY ROAD		OTHER	
TOWNSHIP ROAD		UNORGANIZED TERRITORY ROAD	
UNORGANIZED TERRITORY ROAD		RAMP OR CONNECTOR	
OTHER ROADS		INTERSTATE EXIT	
Municipal		GENERAL AIRPORT	
Private		AIRSTRIP	
National Monument		SEAPLANE	
State Forest		AIRPORT RUNWAY	
National Park			
National Wildlife Refuge			
State Game			
State Park			
Preserve			
RAILROAD AND RAILWAY FEATURES		BOUNDARY FEATURES	
EMPIRE BUILDER STATION (AMTRAK)		TRIBAL LAND	
NORTHSTAR STATION (COMPUTER)		STATE OF MINNESOTA	
BLUE LINE		COUNTY	
GREEN LINE		MUNICIPALITY	
INFRASTRUCTURE FEATURES		UNORGANIZED TERRITORY	
LONG BRIDGE (200' OR GREATER SPAN)		FEDERAL ADJUSTED URBAN AREA (2014)	
MAJOR BRIDGE (20' TO 200' SPAN)		CIVIL TOWNSHIP	
MINOR BRIDGE (5' TO 20' SPAN)		CONGRESSIONAL TOWNSHIP	
DAM		SECTION	
LOCK-AND-DAM		MILITARY	
CITY CENTERS		VOYAGEURS NATIONAL PARK	
STATE CAPITAL		BOUNDARY WATERS CANOE AREA WILDERNESS	
COUNTY SEAT		STATE PARK	
CITY CENTER		REGIONAL PARK	
UNINCORPORATED COMMUNITY		NATIONAL FOREST	
PUBLIC SERVICE FEATURES		NATIONAL AND STATE FOREST	
MNDOT OFFICE		STATE FOREST	
HIGHWAY PATROL DISTRICT OFFICE		NATIONAL TRAIL	
STATE TRAVEL INFORMATION CENTER		WILDLIFE REFUGUE AREA	
REST AREA (FULL SERVICE)		WILDLIFE MANAGEMENT AREA	
REST AREA (VAULT TOILET)		HYDROLOGIC FEATURES	
WAYSIDE (VAULT OR PITY TOILET)		RIVER OR STREAM (PERENNIAL)	
PARK AND RIDE LOT		LAKE, POND OR RESERVOIR	
PORT OF ENTRY		STREAM (INTERMITTENT)	
PUBLIC ACCESS POINT		DRAINAGE DITCH	
MN STATE COLLEGE AND UNIVERSITY SYSTEM (MNSCU)		WETLAND	
UNIVERSITY OF MN SYSTEM		ISLAND OR LAND	
FAIRGROUNDS		REGIONAL WATERSHED	
CULTURAL FEATURES			
STATE HISTORICAL MARKER			
HISTORIC DISTRICT			
HISTORIC SITE			
MONUMENT			



Population (U.S. Census 2010): 609



To request information from this document in an alternative format, call 651-366-4718 or 1-800-657-3774 (Greater Minnesota); 711 or 1-800-627-3529 (Minnesota Relay). You may also send an e-mail to ADarequest.dot@state.mn.us. (Please request at least one week in advance.)