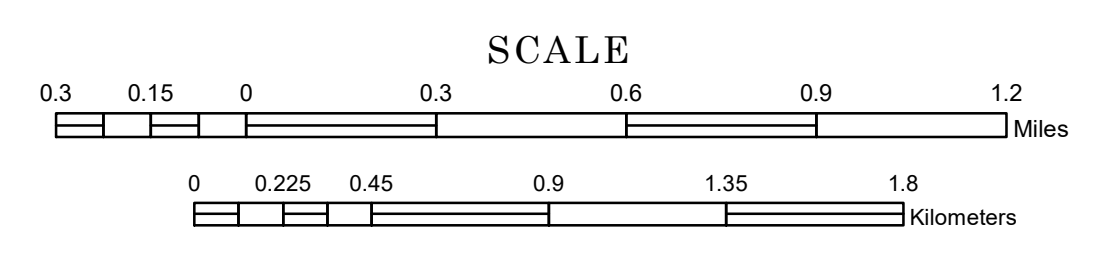


TOWNSHIP OF FAIRFIELD

PREPARED BY THE
MINNESOTA DEPARTMENT OF TRANSPORTATION
OFFICE OF TRANSPORTATION SYSTEM MANAGEMENT


IN COOPERATION WITH
U.S. DEPARTMENT OF TRANSPORTATION
FEDERAL HIGHWAY ADMINISTRATION



1 in = 1,600 ft

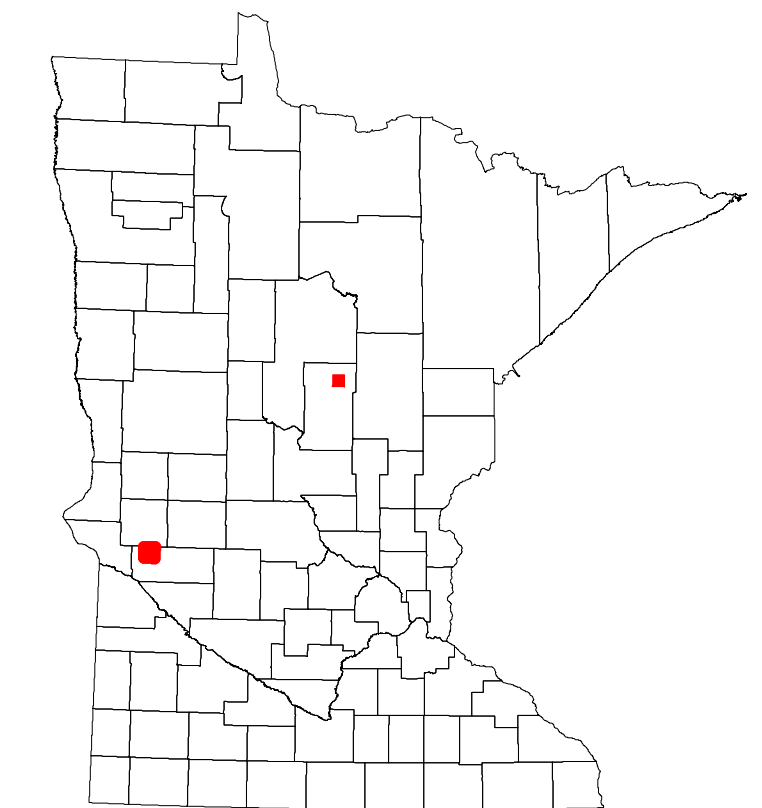
2023

Projection:
Transverse Mercator
NAD 1986
UTM Zone 15



North American Datum
of 1986

ROAD AND ROADWAY FEATURES		
INTERSTATE	CONCRETE	
US HIGHWAY	BITUMINOUS	
MN HIGHWAY	GRAVEL	
COUNTY STATE AID HIGHWAY	DIRT/UNIMPROVED	
COUNTY ROAD	OTHER	
TOWNSHIP ROAD	UNKNOWN	
UNORGANIZED TERRITORY ROAD		
OTHER ROADS	RAMP OR CONNECTOR	
Municipal	National Monument	
National Service	National Wildlife	
Multisun	State Park	
RAILROAD AND RAILWAY FEATURES		
RAILROAD	COMMERCIAL AIRPORT	
EMPIRE BUILDER STATION (AMTRAK)	GENERAL AIRPORT	
NORTHSTAR STATION (COMPUTER)	AIRSTRIP	
LIGHT RAIL	SEAPLANE	
BLUE LINE	AIRPORT RUNWAY	
GREEN LINE		
INFRASTRUCTURE FEATURES		
LONG BRIDGE (200' or Greater Span)	TRIAL LAND	
MAJOR BRIDGE (20' to 200' Span)	STATE OF MINNESOTA	
MINOR BRIDGE (5' to 20' Span)	COUNTY	
DAM	MUNICIPALITY	
LOCK AND DAM	UNORGANIZED TERRITORY	
	FEDERAL ADJUSTED URBAN AREA (2014)	
	CIVIL TOWNSHIP	
	CONGRESSIONAL TOWNSHIP	
	SECTION	
	MILITARY	
	VOYAGEURS NATIONAL PARK	
	BOUNDARY WATERS CANOE AREA WILDERNESS	
	STATE PARK	
	REGIONAL PARK	
	NATIONAL FOREST	
	NATIONAL AND STATE FOREST	
	STATE FOREST	
	NATIONAL TRAIL	
	WILDLIFE REFUGE AREA	
	WILDLIFE MANAGEMENT AREA	
	HYDROLOGIC FEATURES	
	RIVER OR STREAM (PERENNIAL)	
	LAKE, POND OR RESERVOIR	
	STREAM (INTERMITTENT)	
	DRAINAGE DITCH	
	WETLAND	
	ISLAND OR LAND	
	REGIONAL WATERSHED	
	CITY CENTERS	
	STATE CAPITAL	
	COUNTY SEAT	
	CITY CENTER	
	UNINCORPORATED COMMUNITY	
	PUBLIC SERVICE FEATURES	
	MNDOT OFFICE	
	MNDOT TRUCK STATION	
	HIGHWAY PATROL DISTRICT OFFICE	
	STATE TRAVEL INFORMATION CENTER	
	REST AREA (Full Service)	
	REST AREA (Vault Toilet)	
	WAYSIDE (Vault or Pit Toilet)	
	PARK AND RIDE LOT	
	PORT OF ENTRY	
	PUBLIC ACCESS POINT	
	MN STATE COLLEGE AND UNIVERSITY SYSTEM (MNSCU)	
	UNIVERSITY OF MN SYSTEM	
	FAIRGROUNDS	
	CULTURAL FEATURES	
	STATE HISTORICAL MARKER	
	HISTORIC DISTRICT	
	HISTORIC SITE	
	MONUMENT	



Population (U.S. Census 2010): 128

To request information from this document in an alternative format, call 651-366-4718 or 1-800-657-3774 (Greater Minnesota); 711 or 1-800-627-3529 (Minnesota Relay). You may also send an e-mail to ADARquest.dot@state.mn.us. (Please request at least one week in advance.)