

TOWNSHIP OF MEADOW


PREPARED BY THE
MINNESOTA DEPARTMENT OF TRANSPORTATION
OFFICE OF TRANSPORTATION SYSTEM MANAGEMENT

IN COOPERATION WITH
U.S. DEPARTMENT OF TRANSPORTATION
FEDERAL HIGHWAY ADMINISTRATION



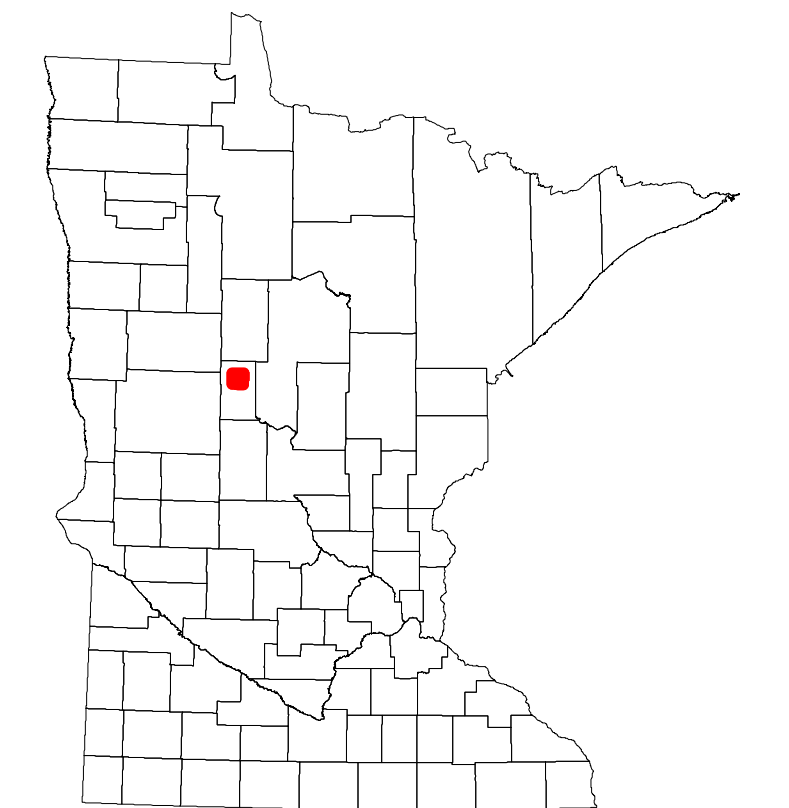
2022

Projection:
Transverse Mercator
NAD 1986
UTM Zone 15

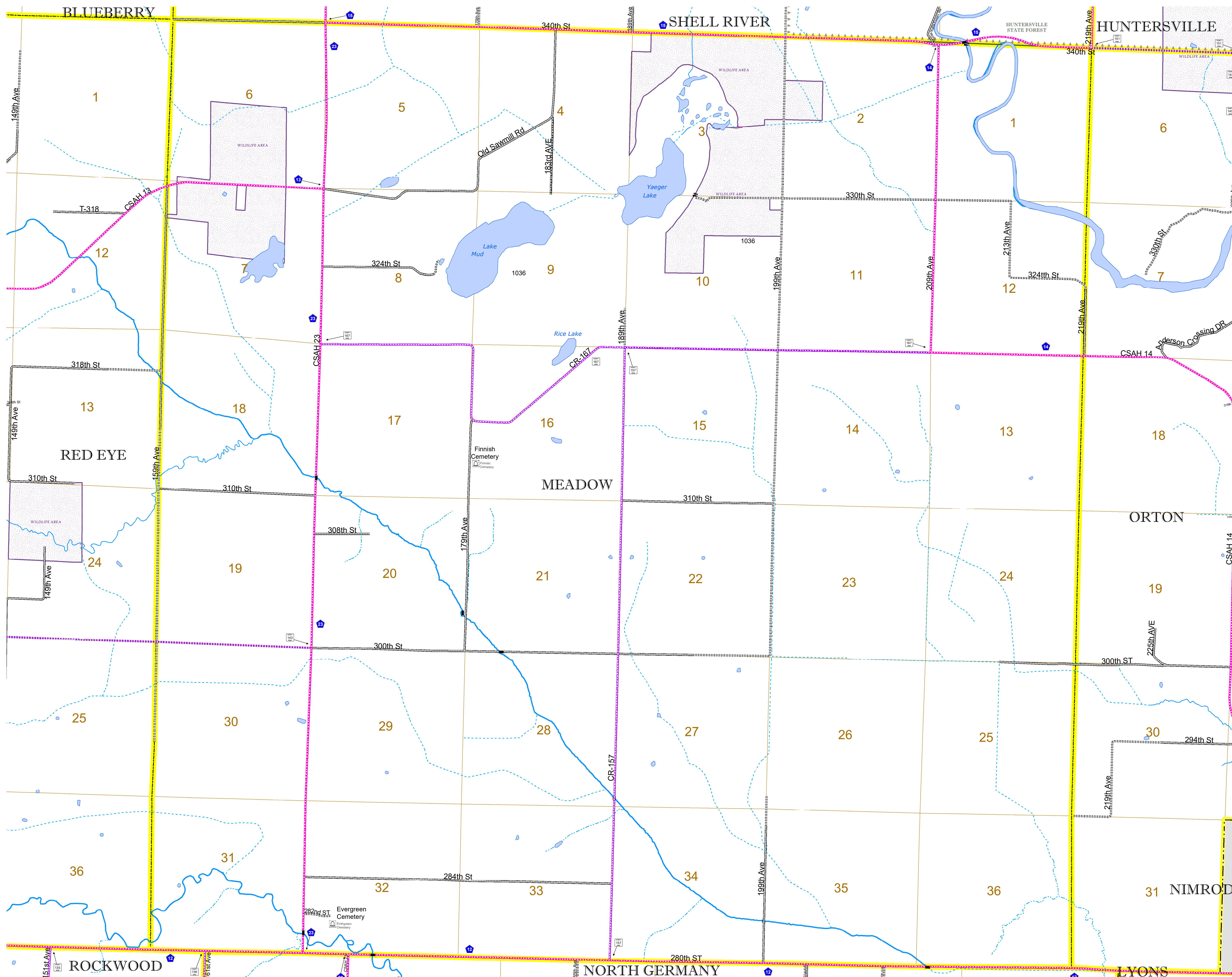


North American Datum
of 1986

ROAD AND ROADWAY FEATURES		BOUNDARY FEATURES	
INTERSTATE	CONCRETE	TRIBAL LAND	STATE OF MINNESOTA
US HIGHWAY	BITUMINOUS	COUNTY	MUNICIPALITY
MN HIGHWAY	GRAVEL	UNINCORPORATED	CIVIL TOWNSHIP
COUNTY STATE AID HIGHWAY	DIRT/UNIMPROVED	SECTION	MILITARY
COUNTY ROAD	OTHER	VOYAGEURS NATIONAL PARK	BOUNDARY WATERS CANOE AREA WILDERNESS
TOWNSHIP ROAD	UNKNOWN	STATE PARK	STATE PARK
UNORGANIZED TERRITORY ROAD		NATIONAL FOREST	NATIONAL AND STATE FOREST
OTHER ROADS		STATE FOREST	NATIONAL TRAIL
Municipal	RAMP OR CONNECTOR	WILDLIFE REFUGE AREA	WILDLIFE MANAGEMENT AREA
Private	INTERSTATE EXIT	WILDLIFE REFUGE AREA	WILDLIFE MANAGEMENT AREA
National Monument		HYDROLOGIC FEATURES	HYDROLOGIC FEATURES
National Wildlife		LAKE, POND OR RESERVOIR	LAKE, POND OR RESERVOIR
State Game		STREAM (PERMANENT)	STREAM (PERMANENT)
State Park		DRAINAGE DITCH	DRAINAGE DITCH
Preserve		WETLAND	WETLAND
		ISLAND OR LAND	ISLAND OR LAND
		REGIONAL WATERSHED	REGIONAL WATERSHED
RAILROAD AND RAILWAY FEATURES		CITY CENTERS	
EMPIRE BUILDER STATION (AMTRAK)	COMMERCIAL AIRPORT	STATE CAPITAL	CITY CENTER
NORTHSTAR STATION (COMMUTER)	GENERAL AIRPORT	COUNTY SEAT	CITY CENTER
LIGHT RAIL	AIRSTRIP	CITY CENTER	UNINCORPORATED
BLUE LINE	SEAPLANE	COMMUNITY	COMMUNITY
GREEN LINE	AIRPORT RUNWAY		
INFRASTRUCTURE FEATURES		PUBLIC SERVICE FEATURES	
LONG BRIDGE (200' OR GREATER SPAN)	TRIAL	MNDOT OFFICE	HIGHWAY PATROL DISTRICT OFFICE
MAJOR BRIDGE (20' TO 200' SPAN)	STATE OF MINNESOTA	MNDOT TRUCK STATION	STATE TRAVEL INFORMATION CENTER
MINOR BRIDGE (5' TO 20' SPAN)	COUNTY	REST AREA (FULL SERVICE)	REST AREA (VAULT TOILET)
DAM	MUNICIPALITY	REST AREA (VAULT TOILET)	PARK AND RIDE LOT
LOCK AND DAM	UNINCORPORATED	WAYSIDE (VAULT OR PIT TOILET)	PORT OF ENTRY
	CIVIL TOWNSHIP	PORT OF ENTRY	PUBLIC ACCESS POINT
	CONGRESSIONAL TOWNSHIP	PUBLIC ACCESS POINT	MN STATE COLLEGE AND UNIVERSITY SYSTEM (MNSCU)
	SECTION	MN STATE COLLEGE AND UNIVERSITY SYSTEM (MNSCU)	UNIVERSITY OF MN SYSTEM
	MILITARY	UNIVERSITY OF MN SYSTEM	FAIRGROUNDS
	VOYAGEURS NATIONAL PARK	FAIRGROUNDS	
	BOUNDARY WATERS CANOE AREA WILDERNESS		
	STATE PARK		
	REGIONAL PARK		
	NATIONAL FOREST		
	NATIONAL AND STATE FOREST		
	STATE FOREST		
	NATIONAL TRAIL		
	WILDLIFE REFUGE AREA		
	WILDLIFE MANAGEMENT AREA		
	HYDROLOGIC FEATURES		
	LAKE, POND OR RESERVOIR		
	STREAM (PERMANENT)		
	STREAM (INTERMITTENT)		
	DRAINAGE DITCH		
	WETLAND		
	ISLAND OR LAND		
	REGIONAL WATERSHED		



Population (U.S. Census 2010): 217



To request information from this document in an alternative format, call 651-366-4718 or 1-800-657-3774 (Greater Minnesota); 711 or 1-800-627-3529 (Minnesota Relay). You may also send an e-mail to ADAREquest.dot@state.mn.us. (Please request at least one week in advance.)