

TOWNSHIP OF BAYTOWN


PREPARED BY THE
MINNESOTA DEPARTMENT OF TRANSPORTATION
OFFICE OF TRANSPORTATION SYSTEM MANAGEMENT

IN COOPERATION WITH
U.S. DEPARTMENT OF TRANSPORTATION
FEDERAL HIGHWAY ADMINISTRATION

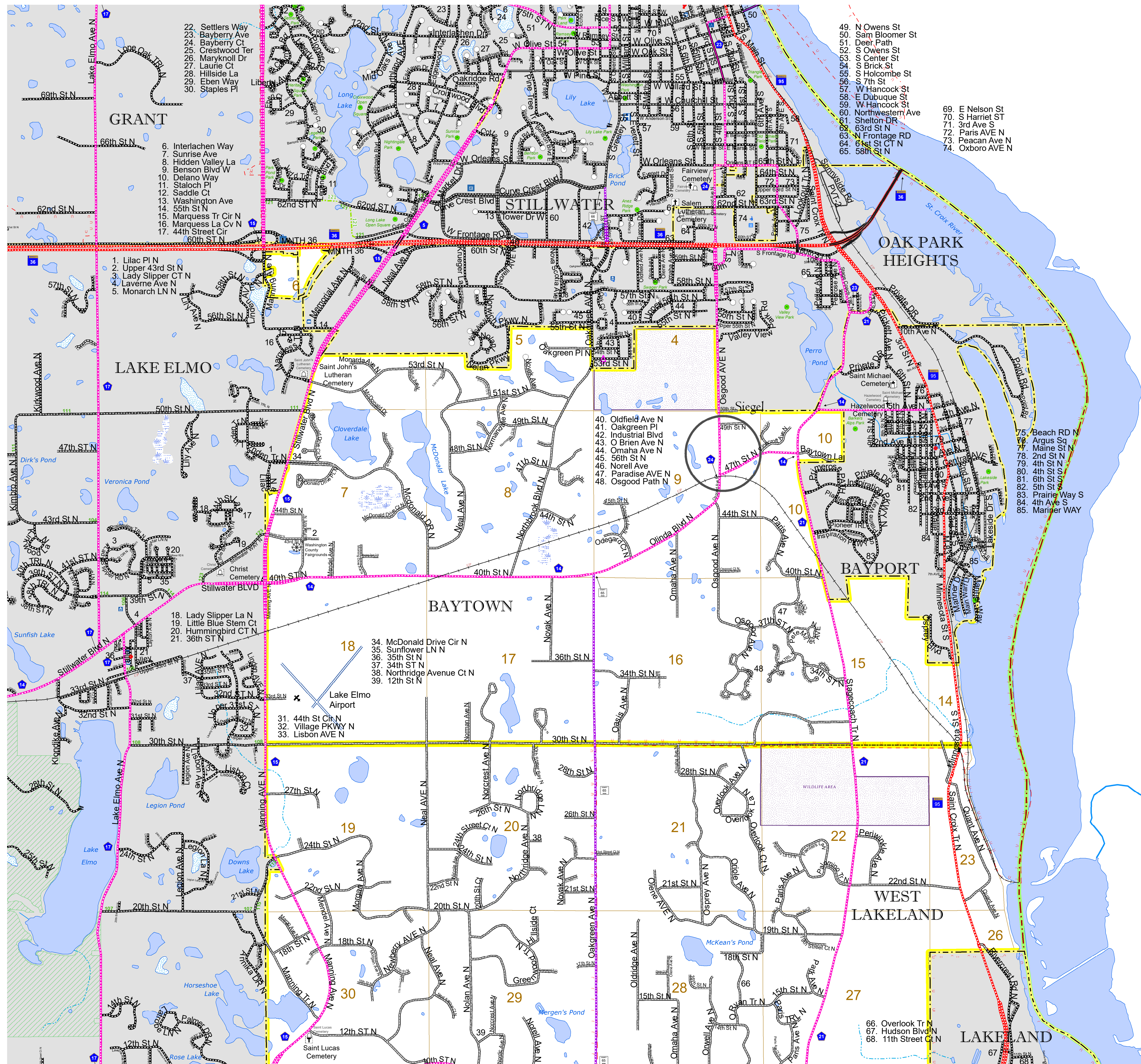


1 in = 1,600 ft
2022

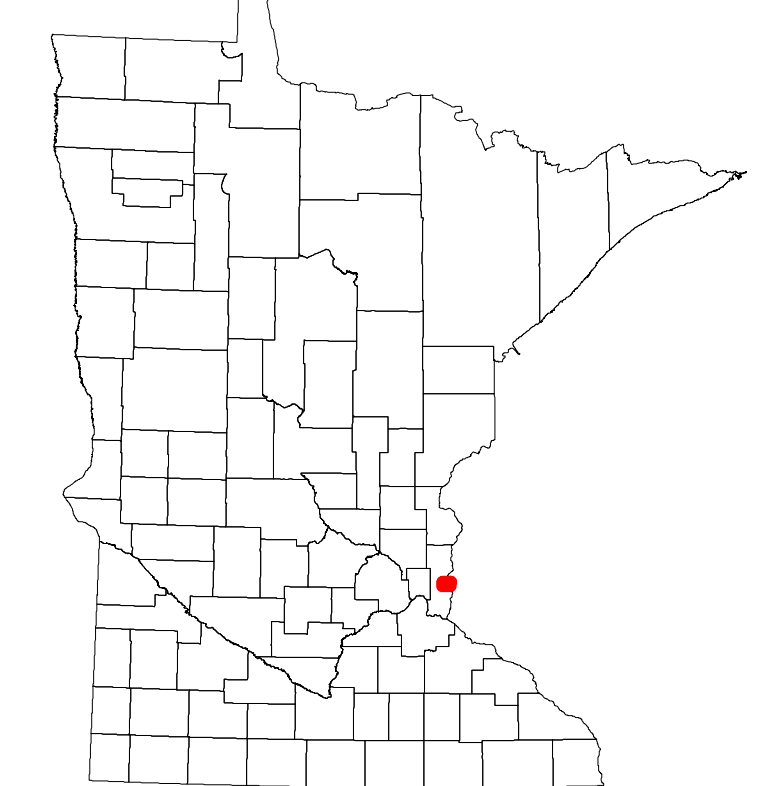
Projection:
Transverse Mercator
NAD 1986
UTM Zone 15



North American Datum
of 1986



ROAD AND ROADWAY FEATURES	
INTERSTATE	CONCRETE
US HIGHWAY	BITUMINOUS
MN HIGHWAY	GRAVEL
COUNTY STATE AID HIGHWAY	DIRT/UNIMPROVED
COUNTY ROAD	OTHER
TOWNSHIP ROAD	UNKNOWN
UNORGANIZED TERRITORY ROAD	RAMP OR CONNECTOR
OTHER ROADS	INTERSTATE EXIT
Municipal	Great River Road
Private	Aviation Features
National Monument	Commercial Airport
State Forest	General Airport
Nature Service	Airstrip
National Park	Seaplane
National Wildlife Refuge	Airport Runway
State Park	Airport Taxiway
Preserve	Boundary Features
Preserve	Tribal Land
Preserve	State of Minnesota
Preserve	County
Preserve	Municipality
Preserve	Unorganized Territory
Preserve	Federal Adjusted Urban Area (2014)
Preserve	Civil Township
Preserve	Congressional Township
Preserve	Section
Preserve	Military
Preserve	Voyageurs National Park
Preserve	Boundary Waters Canoe Area Wilderness
Preserve	State Park
Preserve	Regional Park
Preserve	National Forest
Preserve	National and State Forest
Preserve	State Forest
Preserve	National Trail
Preserve	Wildlife Refuge Area
Preserve	Wildlife Management Area
Preserve	Hydrologic Features
Preserve	River or Stream (Perennial)
Preserve	Lake, Pond or Reservoir
Preserve	Stream (Intermittent)
Preserve	Drainage Ditch
Preserve	Wetland
Preserve	Island or Land
Preserve	Regional Watershed



Population (U.S. Census 2010): 1723

To request information from this document in an alternative format, call 651-366-4718 or 1-800-657-3774 (Greater Minnesota); 711 or 1-800-627-3529 (Minnesota Relay). You may also send an e-mail to ADRequest.dot@state.mn.us. (Please request at least one week in advance.)