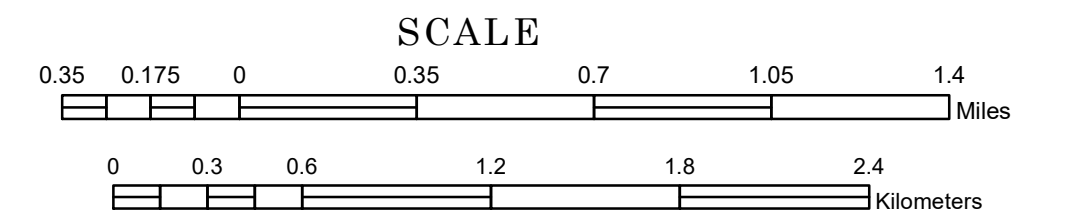


TOWNSHIP OF STILLWATER

PREPARED BY THE
MINNESOTA DEPARTMENT OF TRANSPORTATION
OFFICE OF TRANSPORTATION SYSTEM MANAGEMENT

IN COOPERATION WITH
U.S. DEPARTMENT OF TRANSPORTATION
FEDERAL HIGHWAY ADMINISTRATION



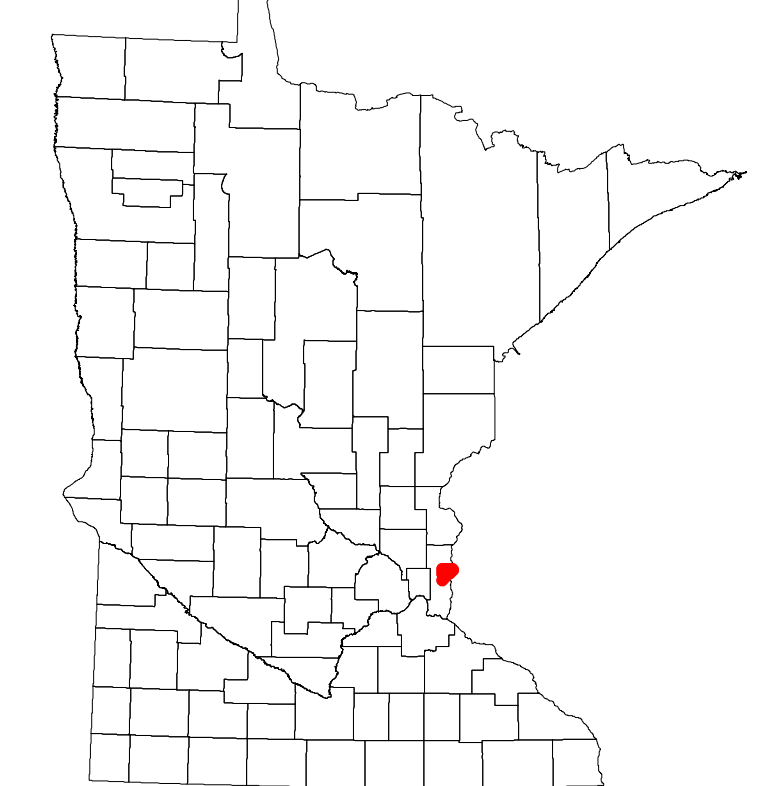
1 in = 2,000 ft
2022

Projection:
Transverse Mercator
NAD 1986
UTM Zone 15

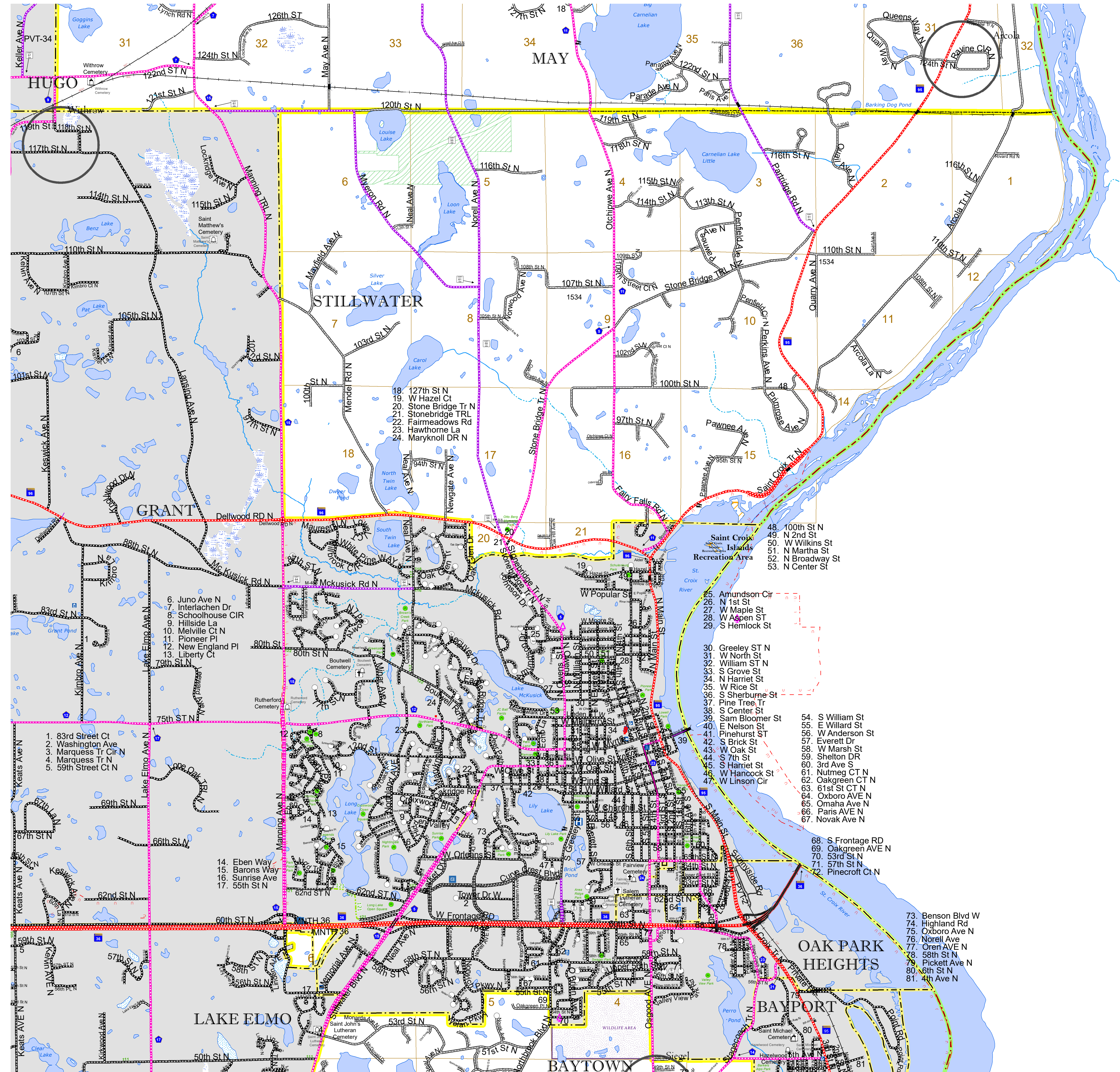


North American Datum
of 1986

ROAD AND ROADWAY FEATURES		AVIATION FEATURES	
INTERSTATE		COMMERCIAL AIRPORT	
US HIGHWAY		GENERAL AIRPORT	
MN HIGHWAY		AIRSTRIP	
COUNTY STATE AID HIGHWAY		SEAPLANE	
COUNTY ROAD		AIRPORT RUNWAY	
TOWNSHIP ROAD		BOUNDARY FEATURES	
UNORGANIZED TERRITORY ROAD		TRIBAL LAND	
OTHER ROADS		STATE OF MINNESOTA	
Municipal		COUNTY	
Private		MUNICIPALITY	
National Monument		UNORGANIZED TERRITORY	
National Park		FEDERAL ADJUSTED URBAN AREA (2014)	
National Wildlife Refuge		CIVIL TOWNSHIP	
State Park		CONGRESSIONAL TOWNSHIP	
Preserve		SECTION	
RAILROAD AND RAILWAY FEATURES		MILITARY	
EMPIRE BUILDER STATION (AMTRAK)		VOYAGEURS NATIONAL PARK	
NORTHSTAR STATION (COMPUTER)		BOUNDARY WATERS CANOE AREA WILDERNESS	
LIGHT RAIL		STATE PARK	
BLUE LINE		REGIONAL PARK	
GREEN LINE		NATIONAL FOREST	
INFRASTRUCTURE FEATURES		NATIONAL AND STATE FOREST	
LONG BRIDGE (200' OR GREATER SPAN)		STATE FOREST	
MAJOR BRIDGE (20' TO 200' SPAN)		WILDLIFE REFUGE AREA	
MINOR BRIDGE (5' TO 20' SPAN)		WILDLIFE MANAGEMENT AREA	
DAM		HYDROLOGIC FEATURES	
LOCK-AND-DAM		RIVER OR STREAM (PERMANENT)	
CITY CENTERS		LAKE, POND OR RESERVOIR	
STATE CAPITAL		STREAM (INTERMITTENT)	
COUNTY SEAT		DRAINAGE DITCH	
CITY CENTER		HISTORIC DISTRICT	
UNINCORPORATED COMMUNITY		HISTORIC SITE	
PUBLIC SERVICE FEATURES		MONUMENT	
MN DOT OFFICE		CULTURAL FEATURES	
MN DOT TRUCK STATION		STATE HISTORICAL MARKER	
HIGHWAY PATROL DISTRICT OFFICE		HISTORIC DISTRICT	
STATE TRAVEL INFORMATION CENTER		HISTORIC SITE	
REST AREA (FULL SERVICE)		MONUMENT	
REST AREA (VAULT TOILET)		REGIONAL WATERSHED	
PARK AND RIDE LOT			
PORT OF ENTRY			
PUBLIC ACCESS POINT			
MN STATE COLLEGE AND UNIVERSITY SYSTEM (MNSCU)			
UNIVERSITY OF MN SYSTEM			
FAIRGROUNDS			



Population (U.S. Census 2010): 2366



To request information from this document in an alternative format, call 651-366-4718 or 1-800-657-3774 (Greater Minnesota); 711 or 1-800-627-3529 (Minnesota Relay). You may also send an e-mail to ADARquest.dot@state.mn.us. (Please request at least one week in advance.)