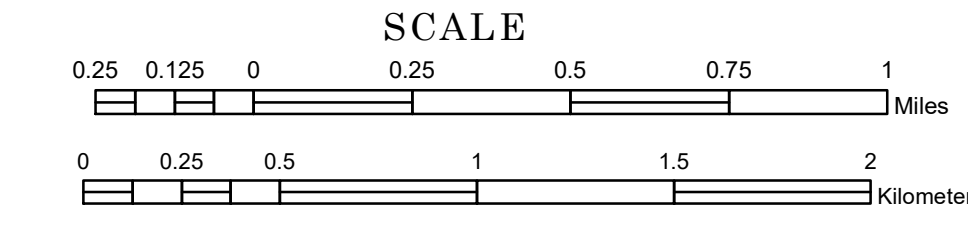


# TOWNSHIP OF COKATO


PREPARED BY THE  
MINNESOTA DEPARTMENT OF TRANSPORTATION  
OFFICE OF TRANSPORTATION SYSTEM MANAGEMENT

IN COOPERATION WITH  
U.S. DEPARTMENT OF TRANSPORTATION  
FEDERAL HIGHWAY ADMINISTRATION



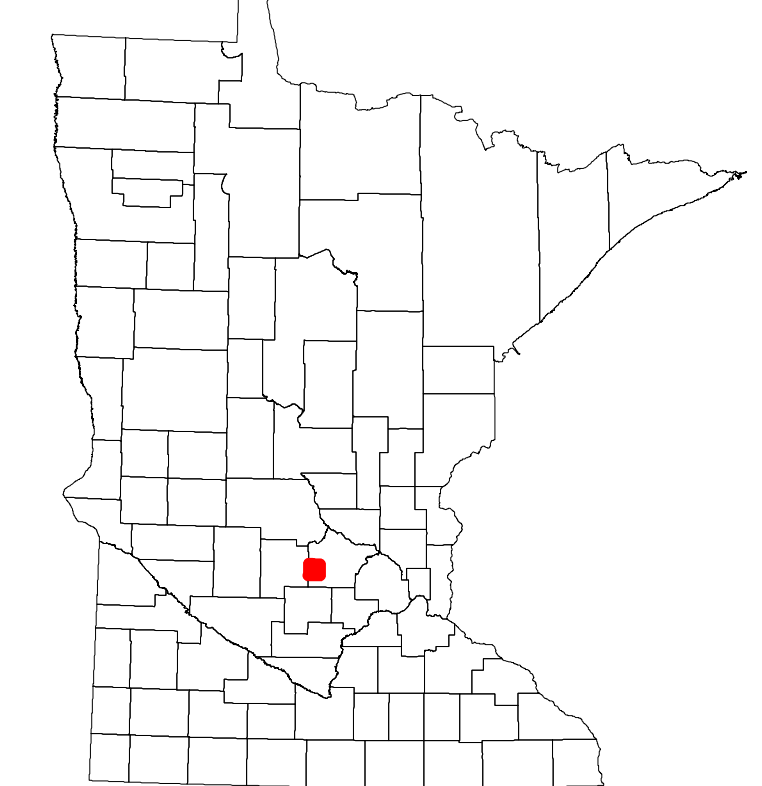
2022

Projection:  
Transverse Mercator  
NAD 1986  
UTM Zone 15

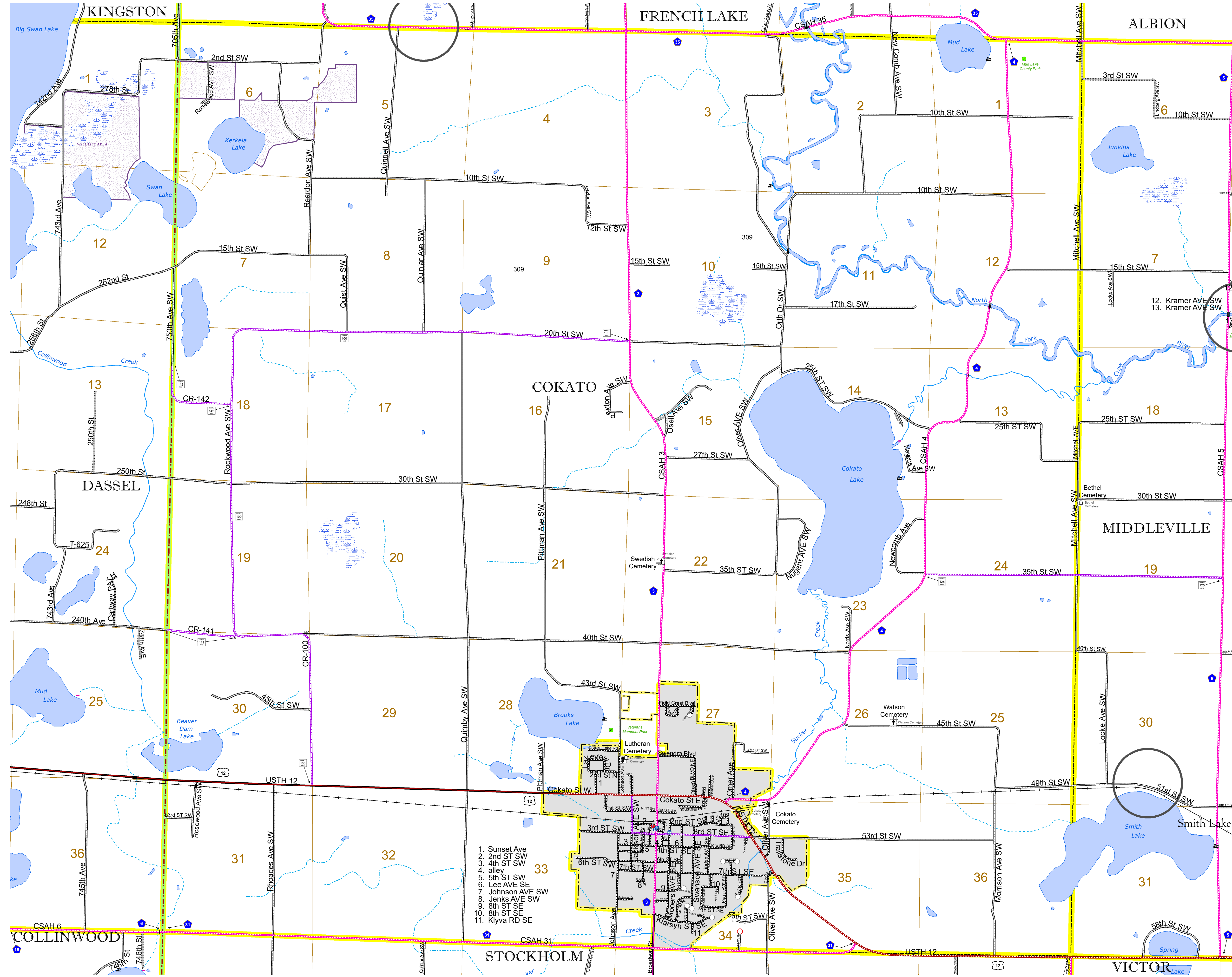


North American Datum  
of 1986

ROAD AND ROADWAY FEATURES		BOUNDARY FEATURES	
INTERSTATE	CONCRETE	TRIAL LAND	TRIBAL LAND
US HIGHWAY	BITUMINOUS	STATE OF MINNESOTA	COUNTY
MN HIGHWAY	GRAVEL	MUNICIPALITY	UNINCORPORATED TOWNSHIP
COUNTY STATE AID HIGHWAY	DIRT/UNIMPROVED	UNINCORPORATED TOWNSHIP	CIVIL TOWNSHIP
COUNTY ROAD	OTHER	FEDERAL ADJUSTED URBAN AREA (2014)	CIVIL TOWNSHIP
TOWNSHIP ROAD	UNKNOWN	CIVIL TOWNSHIP	CIVIL TOWNSHIP
UNORGANIZED TERRITORY ROAD		CIVIL TOWNSHIP	CIVIL TOWNSHIP
OTHER ROADS		CIVIL TOWNSHIP	CIVIL TOWNSHIP
Municipal Private National Monument State Forest		CIVIL TOWNSHIP	CIVIL TOWNSHIP
Nature Service National Park National Wildlife State Game		CIVIL TOWNSHIP	CIVIL TOWNSHIP
Mulden National Forest State Park Preserve		CIVIL TOWNSHIP	CIVIL TOWNSHIP
RAILROAD AND RAILWAY FEATURES		AVIATION FEATURES	
EMPIRE BUILDER STATION (AMTRAK)	COMMERCIAL AIRPORT	GENERAL AIRPORT	AIRSTRIP
NORTHSTAR STATION (COMMUTER)	GENERAL AIRPORT	AIRSTRIP	AIRSTRIP
LIGHT RAIL	SEAPLANE	SEAPLANE	SEAPLANE
BLUE LINE	AIRPORT RUNWAY	AIRPORT RUNWAY	AIRPORT RUNWAY
GREEN LINE			
INFRASTRUCTURE FEATURES		HYDROLOGIC FEATURES	
LONG BRIDGE (200' OR GREATER SPAN)	TRIAL LAND	WILDLIFE REFUGUE AREA	WILDLIFE MANAGEMENT AREA
MAJOR BRIDGE (20' TO 200' SPAN)	COUNTY	WILDLIFE MANAGEMENT AREA	WILDLIFE MANAGEMENT AREA
MINOR BRIDGE (5' TO 20' SPAN)	MUNICIPALITY	WILDLIFE MANAGEMENT AREA	WILDLIFE MANAGEMENT AREA
DAM	UNINCORPORATED TOWNSHIP	WILDLIFE MANAGEMENT AREA	WILDLIFE MANAGEMENT AREA
LOCK AND DAM	FEDERAL ADJUSTED URBAN AREA (2014)	WILDLIFE MANAGEMENT AREA	WILDLIFE MANAGEMENT AREA
CITY CENTERS		HYDROLOGIC FEATURES	
STATE CAPITAL	CIVIL TOWNSHIP	WILDLIFE MANAGEMENT AREA	WILDLIFE MANAGEMENT AREA
COUNTY SEAT	CIVIL TOWNSHIP	WILDLIFE MANAGEMENT AREA	WILDLIFE MANAGEMENT AREA
CITY CENTER	CIVIL TOWNSHIP	WILDLIFE MANAGEMENT AREA	WILDLIFE MANAGEMENT AREA
UNINCORPORATED COMMUNITY	CIVIL TOWNSHIP	WILDLIFE MANAGEMENT AREA	WILDLIFE MANAGEMENT AREA
PUBLIC SERVICE FEATURES		HYDROLOGIC FEATURES	
MNDOT OFFICE	WILDLIFE MANAGEMENT AREA	WILDLIFE MANAGEMENT AREA	WILDLIFE MANAGEMENT AREA
MNDOT TRUCK STATION	WILDLIFE MANAGEMENT AREA	WILDLIFE MANAGEMENT AREA	WILDLIFE MANAGEMENT AREA
HIGHWAY PATROL DISTRICT OFFICE	WILDLIFE MANAGEMENT AREA	WILDLIFE MANAGEMENT AREA	WILDLIFE MANAGEMENT AREA
STATE TRAVEL INFORMATION CENTER	WILDLIFE MANAGEMENT AREA	WILDLIFE MANAGEMENT AREA	WILDLIFE MANAGEMENT AREA
REST AREA (FULL SERVICE)	WILDLIFE MANAGEMENT AREA	WILDLIFE MANAGEMENT AREA	WILDLIFE MANAGEMENT AREA
REST AREA (VAULT TOILET)	WILDLIFE MANAGEMENT AREA	WILDLIFE MANAGEMENT AREA	WILDLIFE MANAGEMENT AREA
WAYSIDE (VAULT OR PITY TOILET)	WILDLIFE MANAGEMENT AREA	WILDLIFE MANAGEMENT AREA	WILDLIFE MANAGEMENT AREA
PARK AND RIDE LOT	WILDLIFE MANAGEMENT AREA	WILDLIFE MANAGEMENT AREA	WILDLIFE MANAGEMENT AREA
PORT OF ENTRY	WILDLIFE MANAGEMENT AREA	WILDLIFE MANAGEMENT AREA	WILDLIFE MANAGEMENT AREA
PUBLIC ACCESS POINT	WILDLIFE MANAGEMENT AREA	WILDLIFE MANAGEMENT AREA	WILDLIFE MANAGEMENT AREA
MN STATE COLLEGE AND UNIVERSITY SYSTEM (MNSCU)	WILDLIFE MANAGEMENT AREA	WILDLIFE MANAGEMENT AREA	WILDLIFE MANAGEMENT AREA
UNIVERSITY OF MN SYSTEM	WILDLIFE MANAGEMENT AREA	WILDLIFE MANAGEMENT AREA	WILDLIFE MANAGEMENT AREA
FAIRGROUNDS	WILDLIFE MANAGEMENT AREA	WILDLIFE MANAGEMENT AREA	WILDLIFE MANAGEMENT AREA
CULTURAL FEATURES		HYDROLOGIC FEATURES	
STATE HISTORICAL MARKER	WILDLIFE MANAGEMENT AREA	WILDLIFE MANAGEMENT AREA	WILDLIFE MANAGEMENT AREA
HISTORIC DISTRICT	WILDLIFE MANAGEMENT AREA	WILDLIFE MANAGEMENT AREA	WILDLIFE MANAGEMENT AREA
HISTORIC SITE	WILDLIFE MANAGEMENT AREA	WILDLIFE MANAGEMENT AREA	WILDLIFE MANAGEMENT AREA
MONUMENT	WILDLIFE MANAGEMENT AREA	WILDLIFE MANAGEMENT AREA	WILDLIFE MANAGEMENT AREA



Population (U.S. Census 2010): 1311



1. Sunset Ave
2. 2nd St SW
3. 4th St SW
4. alley
5. 5th St SW
6. Lee Ave SE
7. Johnson Ave SW
8. Jenks Ave SW
9. 8th St SE
10. 8th St SE
11. Klyva Rd SE

To request information from this document in an alternative format, call 651-366-4718 or 1-800-657-3774 (Greater Minnesota); 711 or 1-800-627-3529 (Minnesota Relay). You may also send an e-mail to ADRequest.dot@state.mn.us. (Please request at least one week in advance.)