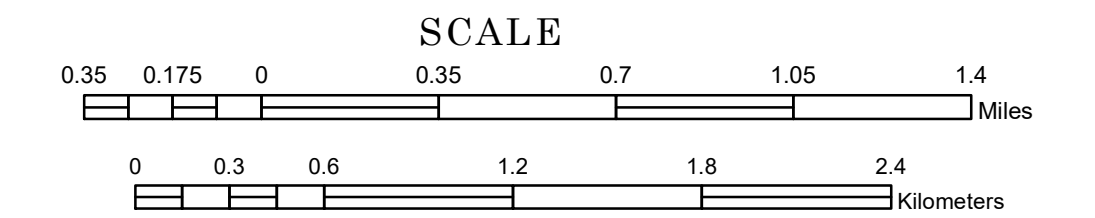


# TOWNSHIP OF SILVER CREEK

PREPARED BY THE  
MINNESOTA DEPARTMENT OF TRANSPORTATION  
OFFICE OF TRANSPORTATION SYSTEM MANAGEMENT

IN COOPERATION WITH  
U.S. DEPARTMENT OF TRANSPORTATION  
FEDERAL HIGHWAY ADMINISTRATION



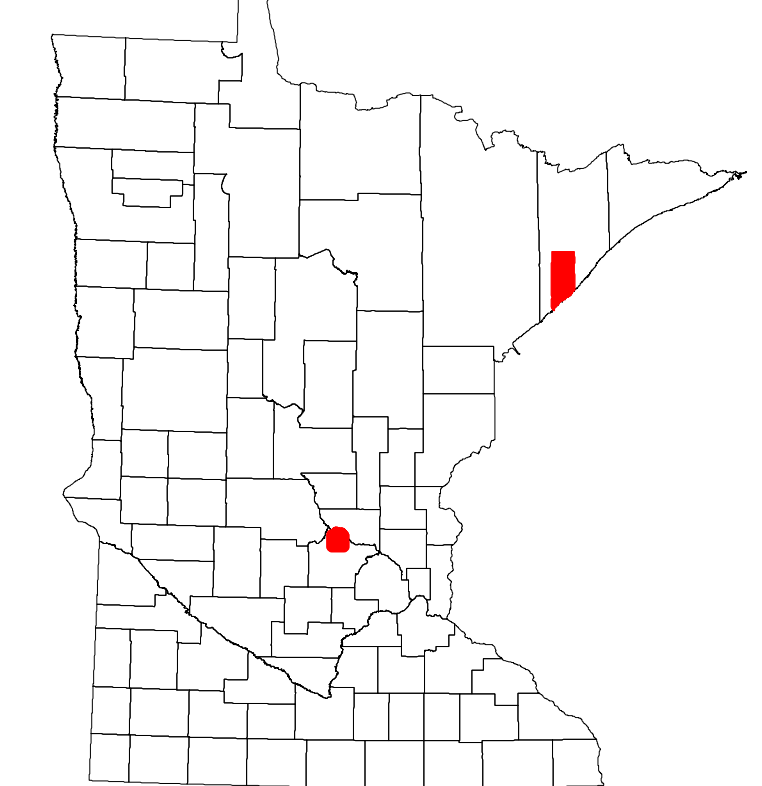
1 in = 2,000 ft  
**2022**

Projection:  
Transverse Mercator  
NAD 1986  
UTM Zone 15

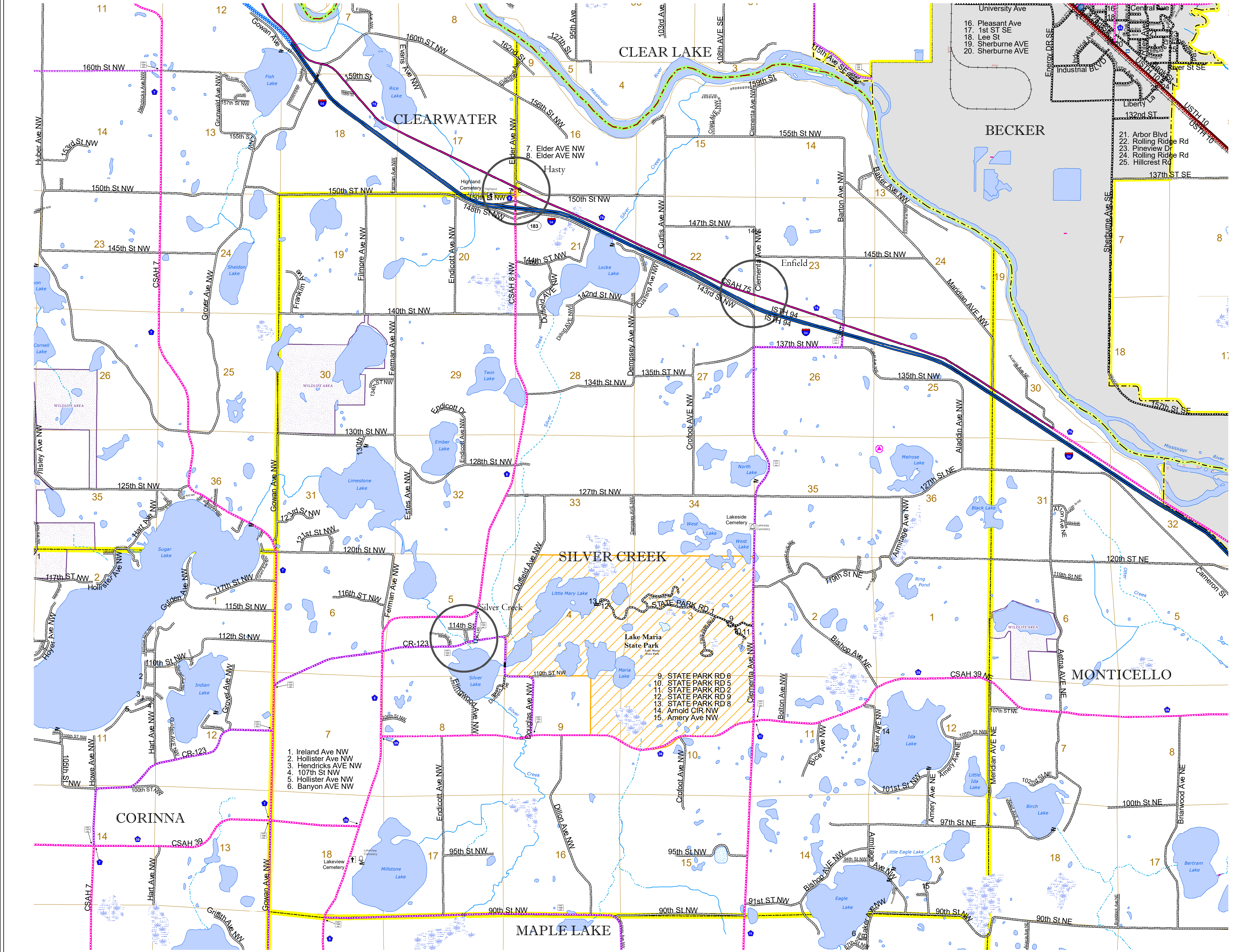


North American Datum  
of 1986

| ROAD AND ROADWAY FEATURES                      |                   | AVIATION FEATURES  |                 |
|--|-------------------|--------------------|-----------------|
| INTERSTATE                                     | CONCRETE          | COMMERCIAL AIRPORT | GENERAL AIRPORT |
| US HIGHWAY                                     | BITUMINOUS        | AIRSTRIP           | SEAPLANE        |
| MN HIGHWAY                                     | GRAVEL            | SEAPLANE           | AIRPORT RUNWAY  |
| COUNTY STATE AID HIGHWAY                       | DIRT/UNIMPROVED   | OTHER              | UNKNOWN         |
| COUNTY ROAD                                    | OTHER             | UNKNOWN            | UNKNOWN         |
| TOWNSHIP ROAD                                  | UNKNOWN           | UNKNOWN            | UNKNOWN         |
| UNORGANIZED TERRITORY ROAD                     | UNKNOWN           | UNKNOWN            | UNKNOWN         |
| OTHER ROADS                                    | RAMP OR CONNECTOR | UNKNOWN            | UNKNOWN         |
| Municipal                                      | INTERSTATE EXIT   | UNKNOWN            | UNKNOWN         |
| Private  | GREAT RIVER ROAD  | UNKNOWN            | UNKNOWN         |
| National Monument                              | UNKNOWN           | UNKNOWN            | UNKNOWN         |
| State Forest                                   | UNKNOWN           | UNKNOWN            | UNKNOWN         |
| Nature Service                                 | UNKNOWN           | UNKNOWN            | UNKNOWN         |
| Military                                       | UNKNOWN           | UNKNOWN            | UNKNOWN         |
| State Park                                     | UNKNOWN           | UNKNOWN            | UNKNOWN         |
| Preserve                                       | UNKNOWN           | UNKNOWN            | UNKNOWN         |
| RAILROAD AND RAILWAY FEATURES                  | UNKNOWN           | UNKNOWN            | UNKNOWN         |
| EMPIRE BUILDER STATION (AMTRAK)                | UNKNOWN           | UNKNOWN            | UNKNOWN         |
| NORTHSTAR STATION (COMPUTER)                   | UNKNOWN           | UNKNOWN            | UNKNOWN         |
| LIGHT RAIL                                     | UNKNOWN           | UNKNOWN            | UNKNOWN         |
| BLUE LINE                                      | UNKNOWN           | UNKNOWN            | UNKNOWN         |
| GREEN LINE                                     | UNKNOWN           | UNKNOWN            | UNKNOWN         |
| LONG BRIDGE (200' OR GREATER SPAN)             | UNKNOWN           | UNKNOWN            | UNKNOWN         |
| MAJOR BRIDGE (20' TO 200' SPAN)                | UNKNOWN           | UNKNOWN            | UNKNOWN         |
| MINOR BRIDGE (5' TO 20' SPAN)                  | UNKNOWN           | UNKNOWN            | UNKNOWN         |
| DAM  | UNKNOWN           | UNKNOWN            | UNKNOWN         |
| LOCK-AND-DAM                                   | UNKNOWN           | UNKNOWN            | UNKNOWN         |
| CITY CENTERS                                   | UNKNOWN           | UNKNOWN            | UNKNOWN         |
| STATE CAPITAL                                  | UNKNOWN           | UNKNOWN            | UNKNOWN         |
| COUNTY SEAT                                    | UNKNOWN           | UNKNOWN            | UNKNOWN         |
| CITY CENTER                                    | UNKNOWN           | UNKNOWN            | UNKNOWN         |
| UNINCORPORATED COMMUNITY                       | UNKNOWN           | UNKNOWN            | UNKNOWN         |
| PUBLIC SERVICE FEATURES                        | UNKNOWN           | UNKNOWN            | UNKNOWN         |
| MNDOT OFFICE                                   | UNKNOWN           | UNKNOWN            | UNKNOWN         |
| MNDOT TRUCK STATION                            | UNKNOWN           | UNKNOWN            | UNKNOWN         |
| HIGHWAY PATROL DISTRICT OFFICE                 | UNKNOWN           | UNKNOWN            | UNKNOWN         |
| STATE TRAVEL INFORMATION CENTER                | UNKNOWN           | UNKNOWN            | UNKNOWN         |
| REST AREA (FULL SERVICE)                       | UNKNOWN           | UNKNOWN            | UNKNOWN         |
| REST AREA (VAULT TOILET)                       | UNKNOWN           | UNKNOWN            | UNKNOWN         |
| WAYSIDE (VAULT OR PITY TOILET)                 | UNKNOWN           | UNKNOWN            | UNKNOWN         |
| PARK AND RIDE LOT                              | UNKNOWN           | UNKNOWN            | UNKNOWN         |
| PORT OF ENTRY                                  | UNKNOWN           | UNKNOWN            | UNKNOWN         |
| PUBLIC ACCESS POINT                            | UNKNOWN           | UNKNOWN            | UNKNOWN         |
| MN STATE COLLEGE AND UNIVERSITY SYSTEM (MNSCU) | UNKNOWN           | UNKNOWN            | UNKNOWN         |
| UNIVERSITY OF MN SYSTEM                        | UNKNOWN           | UNKNOWN            | UNKNOWN         |
| FAIRGROUNDS                                    | UNKNOWN           | UNKNOWN            | UNKNOWN         |
| CULTURAL FEATURES                              | UNKNOWN           | UNKNOWN            | UNKNOWN         |
| STATE HISTORICAL MARKER                        | UNKNOWN           | UNKNOWN            | UNKNOWN         |
| HISTORIC DISTRICT                              | UNKNOWN           | UNKNOWN            | UNKNOWN         |
| HISTORIC SITE                                  | UNKNOWN           | UNKNOWN            | UNKNOWN         |
| MONUMENT                                       | UNKNOWN           | UNKNOWN            | UNKNOWN         |
| BOUNDARY FEATURES                              | UNKNOWN           | UNKNOWN            | UNKNOWN         |
| TRIAL LAND                                     | UNKNOWN           | UNKNOWN            | UNKNOWN         |
| STATE OF MINNESOTA                             | UNKNOWN           | UNKNOWN            | UNKNOWN         |
| COUNTY   | UNKNOWN           | UNKNOWN            | UNKNOWN         |
| MUNICIPALITY                                   | UNKNOWN           | UNKNOWN            | UNKNOWN         |
| UNORGANIZED TERRITORY                          | UNKNOWN           | UNKNOWN            | UNKNOWN         |
| FEDERAL ADJUSTED URBAN AREA (2014)             | UNKNOWN           | UNKNOWN            | UNKNOWN         |
| CIVIL TOWNSHIP                                 | UNKNOWN           | UNKNOWN            | UNKNOWN         |
| CONGRESSIONAL TOWNSHIP                         | UNKNOWN           | UNKNOWN            | UNKNOWN         |
| SECTION  | UNKNOWN           | UNKNOWN            | UNKNOWN         |
| MILITARY                                       | UNKNOWN           | UNKNOWN            | UNKNOWN         |
| VOYAGEURS NATIONAL PARK                        | UNKNOWN           | UNKNOWN            | UNKNOWN         |
| BOUNDARY WATERS CANOE AREA WILDERNESS          | UNKNOWN           | UNKNOWN            | UNKNOWN         |
| STATE PARK                                     | UNKNOWN           | UNKNOWN            | UNKNOWN         |
| REGIONAL PARK                                  | UNKNOWN           | UNKNOWN            | UNKNOWN         |
| NATIONAL FOREST                                | UNKNOWN           | UNKNOWN            | UNKNOWN         |
| NATIONAL AND STATE FOREST                      | UNKNOWN           | UNKNOWN            | UNKNOWN         |
| STATE FOREST                                   | UNKNOWN           | UNKNOWN            | UNKNOWN         |
| NATIONAL TRAIL                                 | UNKNOWN           | UNKNOWN            | UNKNOWN         |
| WILDLIFE REFUGUE AREA                          | UNKNOWN           | UNKNOWN            | UNKNOWN         |
| WILDLIFE MANAGEMENT AREA                       | UNKNOWN           | UNKNOWN            | UNKNOWN         |
| HYDROLOGIC FEATURES                            | UNKNOWN           | UNKNOWN            | UNKNOWN         |
| RIVER OR STREAM (PERMANENT)                    | UNKNOWN           | UNKNOWN            | UNKNOWN         |
| LAKE, POND OR RESERVOIR                        | UNKNOWN           | UNKNOWN            | UNKNOWN         |
| STREAM (INTERMITTENT)                          | UNKNOWN           | UNKNOWN            | UNKNOWN         |
| DRAINAGE DITCH                                 | UNKNOWN           | UNKNOWN            | UNKNOWN         |
| WETLAND  | UNKNOWN           | UNKNOWN            | UNKNOWN         |
| ISLAND OR LAND                                 | UNKNOWN           | UNKNOWN            | UNKNOWN         |
| REGIONAL WATERSHED                             | UNKNOWN           | UNKNOWN            | UNKNOWN         |



Population (U.S. Census 2010): 2335



To request information from this document in an alternative format, call 651-366-4718 or 1-800-657-3774 (Greater Minnesota); 711 or 1-800-627-3529 (Minnesota Relay). You may also send an e-mail to ADarequest.dot@state.mn.us. (Please request at least one week in advance.)