

# SRF Consulting

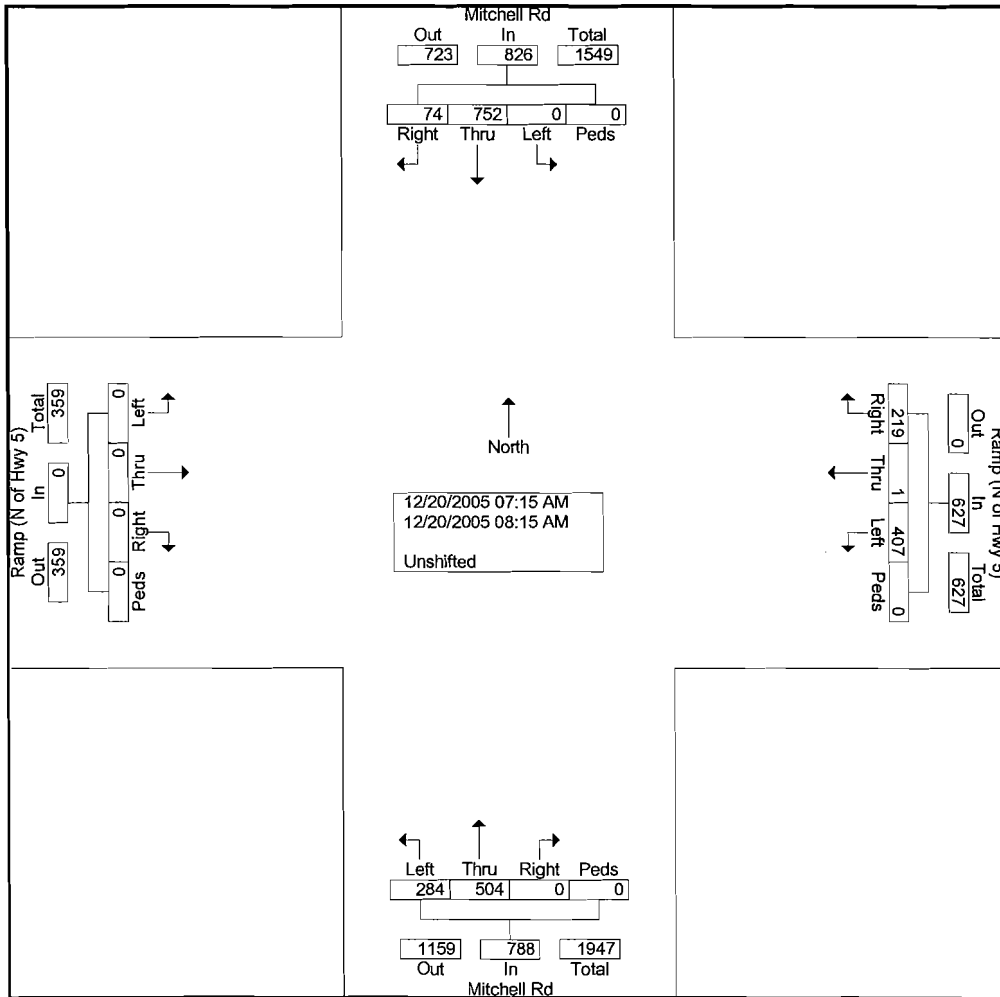
One Carlson Parkway North, Suite 150  
Minneapolis, MN 55447

Day of Week: Tuesday  
Counted By: Alex  
Intersection: Mitchell Rd & Hwy 5 Ramp  
Project #: 5553

File Name : 12200211  
Site Code : 12200211  
Start Date : 12/20/2005  
Page No : 1

## Groups Printed- Unshifted

Start Time	Mitchell Rd Southbound					Ramp (N of Hwy 5) Westbound					Mitchell Rd Northbound					Ramp (N of Hwy 5) Eastbound					Int. Total
	Right	Thru	Left	Peds	App. Total	Right	Thru	Left	Peds	App. Total	Right	Thru	Left	Peds	App. Total	Right	Thru	Left	Peds	App. Total	
07:15 AM	13	151	0	0	164	34	0	69	0	103	0	85	83	0	168	0	0	0	0	0	435
07:30 AM	15	174	0	0	189	46	0	85	0	131	0	92	107	0	199	0	0	0	0	0	519
07:45 AM	24	175	0	0	199	49	0	86	0	135	0	127	47	0	174	0	0	0	0	0	508
Total	52	500	0	0	552	129	0	240	0	369	0	304	237	0	541	0	0	0	0	0	1462
08:00 AM	10	132	0	0	142	46	1	95	0	142	0	104	31	0	135	0	0	0	0	0	419
08:15 AM	12	120	0	0	132	44	0	72	0	116	0	96	16	0	112	0	0	0	0	0	360
Grand Total	74	752	0	0	826	219	1	407	0	627	0	504	284	0	788	0	0	0	0	0	2241
Apprch %	9	91	0	0		34.9	0.2	64.9	0		0	64	36	0		0	0	0	0	0	
Total %	3.3	33.6	0	0	36.9	9.8	0	18.2	0	28	0	22.5	12.7	0	35.2	0	0	0	0	0	

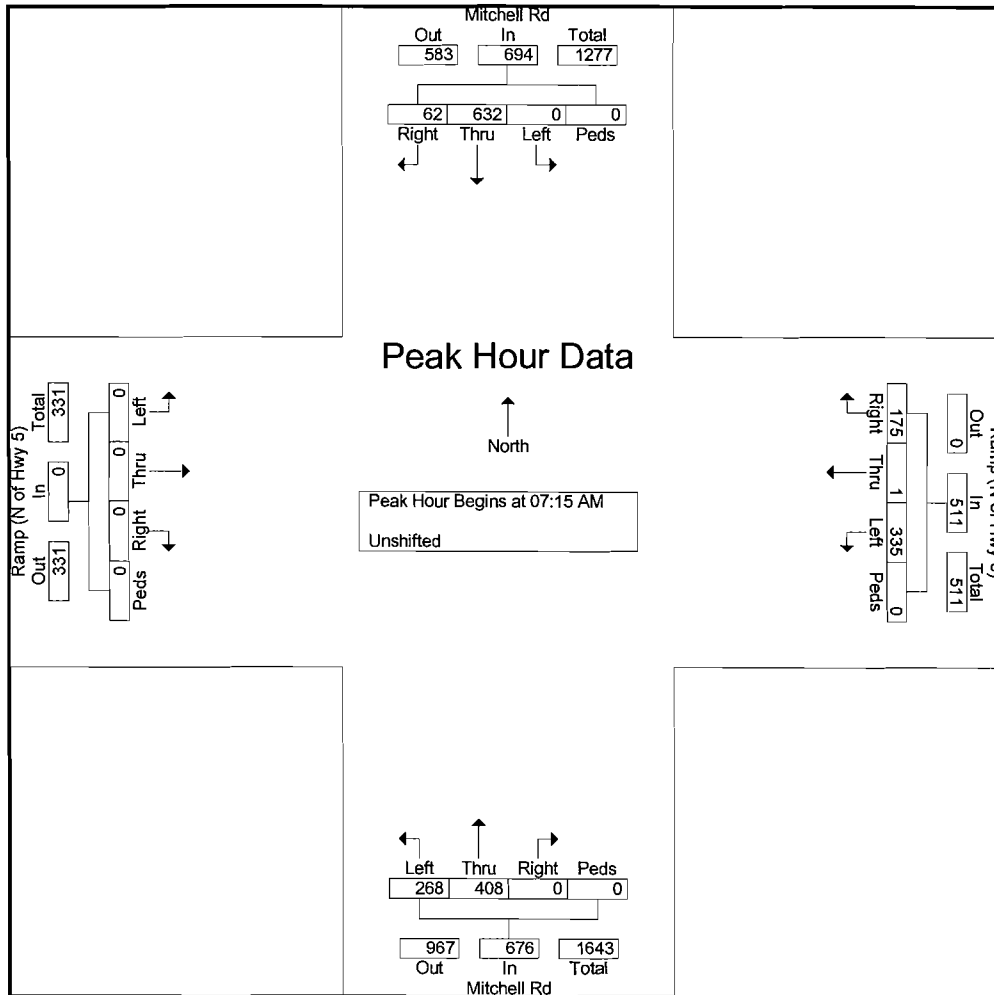


# SRF Consulting

One Carlson Parkway North, Suite 150  
Minneapolis, MN 55447

File Name : 12200211  
Site Code : 12200211  
Start Date : 12/20/2005  
Page No : 2

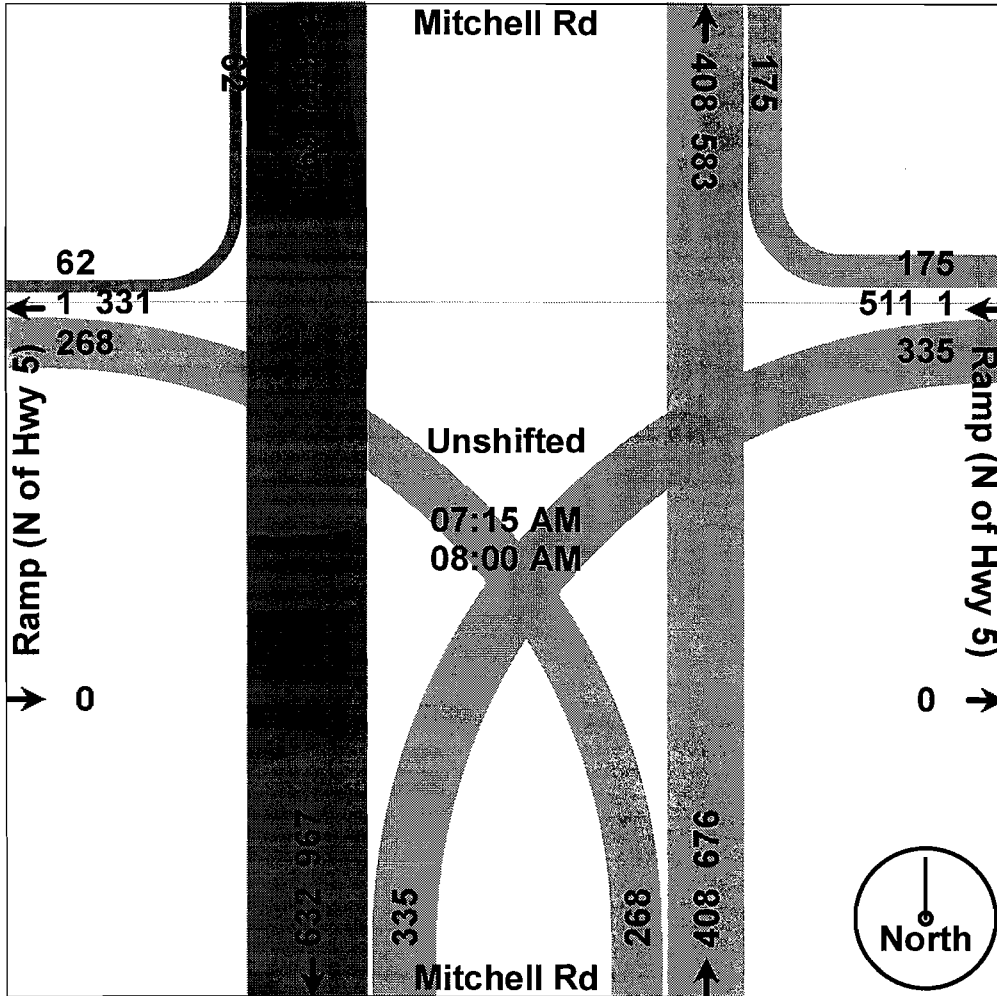
Start Time	Mitchell Rd Southbound					Ramp (N of Hwy 5) Westbound					Mitchell Rd Northbound					Ramp (N of Hwy 5) Eastbound					Int. Total
	Right	Thru	Left	Peds	App. Total	Right	Thru	Left	Peds	App. Total	Right	Thru	Left	Peds	App. Total	Right	Thru	Left	Peds	App. Total	
Peak Hour Analysis From 07:15 AM to 08:15 AM - Peak 1 of 1																					
Peak Hour for Entire Intersection Begins at 07:15 AM																					
07:15 AM	13	151	0	0	164	34	0	69	0	103	0	85	83	0	168	0	0	0	0	0	435
07:30 AM	15	174	0	0	189	46	0	85	0	131	0	92	107	0	199	0	0	0	0	0	519
07:45 AM	24	175	0	0	199	49	0	86	0	135	0	127	47	0	174	0	0	0	0	0	508
08:00 AM	10	132	0	0	142	46	1	95	0	142	0	104	31	0	135	0	0	0	0	0	419
Total Volume	62	632	0	0	694	175	1	335	0	511	0	408	268	0	676	0	0	0	0	0	1881
% App. Total	8.9	91.1	0	0		34.2	0.2	65.6	0		0	60.4	39.6	0		0	0	0	0		
PHF	.646	.903	.000	.000	.872	.893	.250	.882	.000	.900	.000	.803	.626	.000	.849	.000	.000	.000	.000	.000	.906



# SRF Consulting

One Carlson Parkway North, Suite 150  
Minneapolis, MN 55447

File Name : 12200211  
Site Code : 12200211  
Start Date : 12/20/2005  
Page No : 3



# SRF Consulting

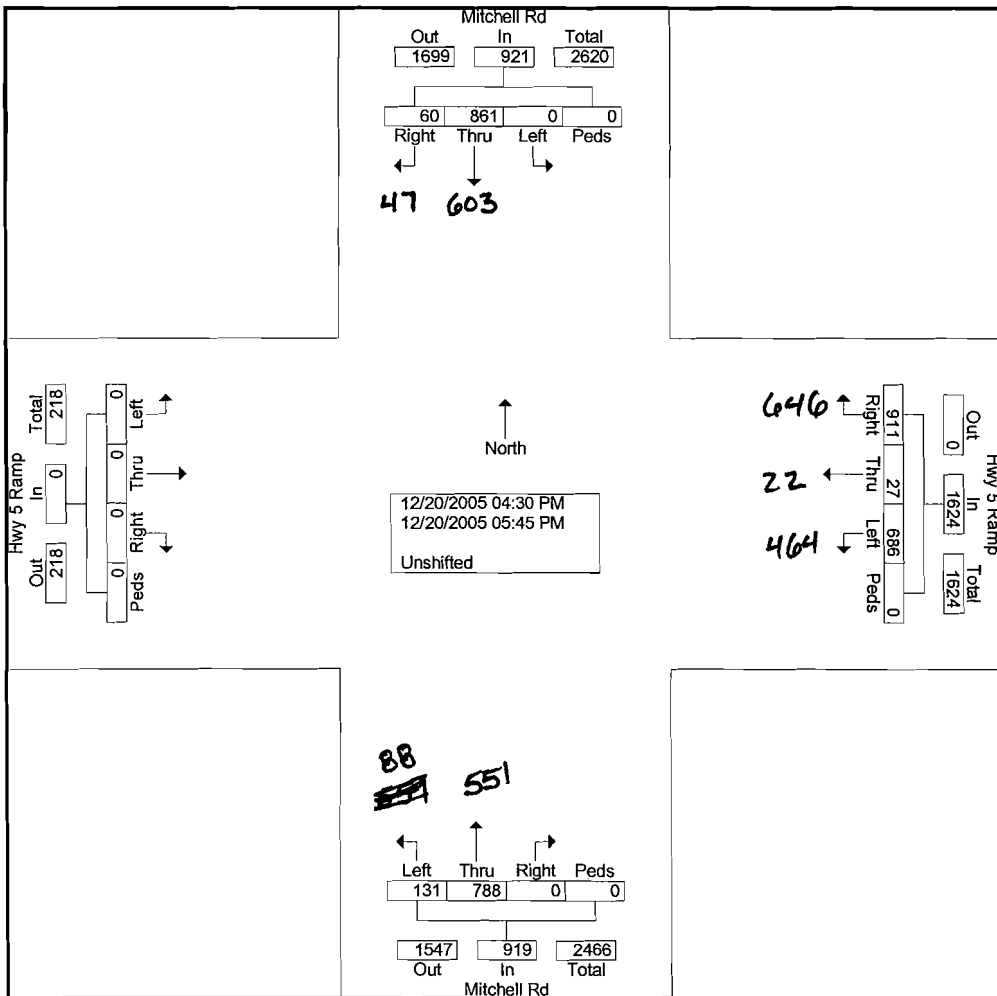
One Carlson Parkway North, Suite 150  
 Minneapolis, MN 55447

Day of Week: Tuesday  
 Counted By: Casey  
 Intersection: Hwy 5 Ramp (North)  
 Project #: 5553

File Name : 12200212  
 Site Code : 12200212  
 Start Date : 12/20/2005  
 Page No : 1

### Groups Printed- Unshifted

Start Time	Mitchell Rd Southbound					Hwy 5 Ramp Westbound					Mitchell Rd Northbound					Hwy 5 Ramp Eastbound					Int. Total
	Right	Thru	Left	Peds	App. Total	Right	Thru	Left	Peds	App. Total	Right	Thru	Left	Peds	App. Total	Right	Thru	Left	Peds	App. Total	
04:30 PM	6	131	0	0	137	96	1	95	0	192	0	127	26	0	153	0	0	0	0	0	482
04:45 PM	8	138	0	0	146	162	2	100	0	264	0	129	21	0	150	0	0	0	0	0	560
Total	14	269	0	0	283	258	3	195	0	456	0	256	47	0	303	0	0	0	0	0	1042
05:00 PM	11	156	0	0	167	158	3	107	0	268	0	130	17	0	147	0	0	0	0	0	582
05:15 PM	20	177	0	0	197	159	5	140	0	304	0	160	26	0	186	0	0	0	0	0	687
05:30 PM	8	132	0	0	140	167	12	117	0	296	0	132	24	0	156	0	0	0	0	0	592
05:45 PM	7	127	0	0	134	169	4	127	0	300	0	110	17	0	127	0	0	0	0	0	561
Total	46	592	0	0	638	653	24	491	0	1168	0	532	84	0	616	0	0	0	0	0	2422
Grand Total	60	861	0	0	921	911	27	686	0	1624	0	788	131	0	919	0	0	0	0	0	3464
Apprch %	6.5	93.5	0	0		56.1	1.7	42.2	0		0	85.7	14.3	0		0	0	0	0	0	
Total %	1.7	24.9	0	0	26.6	26.3	0.8	19.8	0	46.9	0	22.7	3.8	0	26.5	0	0	0	0	0	



xx = 4:45-5:45

# SRF Consulting

One Carlson Parkway North, Suite 150  
Minneapolis, MN 55447

File Name : 12200212  
Site Code : 12200212  
Start Date : 12/20/2005  
Page No : 2

Start Time	Mitchell Rd Southbound					Hwy 5 Ramp Westbound					Mitchell Rd Northbound					Hwy 5 Ramp Eastbound					Int. Total
	Right	Thru	Left	Peds	App. Total	Right	Thru	Left	Peds	App. Total	Right	Thru	Left	Peds	App. Total	Right	Thru	Left	Peds	App. Total	
Peak Hour Analysis From 04:30 PM to 05:45 PM - Peak 1 of 1																					
Peak Hour for Entire Intersection Begins at 05:00 PM																					
05:00 PM	11	156	0	0	167	158	3	107	0	268	0	130	17	0	147	0	0	0	0	0	582
05:15 PM	20	177	0	0	197	159	5	140	0	304	0	160	26	0	186	0	0	0	0	0	687
05:30 PM	8	132	0	0	140	167	12	117	0	296	0	132	24	0	156	0	0	0	0	0	592
05:45 PM	7	127	0	0	134	169	4	127	0	300	0	110	17	0	127	0	0	0	0	0	561
Total Volume	46	592	0	0	638	653	24	491	0	1168	0	532	84	0	616	0	0	0	0	0	2422
% App. Total	7.2	92.8	0	0		55.9	2.1	42	0		0	86.4	13.6	0		0	0	0	0		
PHF	.575	.836	.000	.000	.810	.966	.500	.877	.000	.961	.000	.831	.808	.000	.828	.000	.000	.000	.000	.000	.881

