


PREPARED BY
HIGHWAY PLANNING SURVEY
IN COOPERATION WITH
U. S. PUBLIC ROADS ADMINISTRATION

STATE OF MINNESOTA
DEPARTMENT OF HIGHWAYS
ROAD LIFE STUDIES
CONSTRUCTION PROJECT LOG RECORD

CONTROL SECTION 0120
TRUNK HIGHWAY 210
COUNTY Aitkin
DISTRICT 3A

LIMITS Jct. T.H. 169 N. of Aitkin - Jct. T.H. 65 at W. Corp. Limits of Mc Gregor

YEAR BUILT	PROJECT N ^o	DESCRIPTION			CODE N ^o
		TYPE	WIDTH	THICKNESS	
		Gravel	20'	1 1/2"	No Record of Constr.
1921	210-2-13	Grading Gravel Br. N ^o 3096	24'	2 1/2"	Co. Job N ^o 1901. 1200 C.Y./Mile. W125X55
1928	210-2-34	Grading Br. N ^o 4404 Br. N ^o 4405	27'	2 1/2"	20' C.S. 20' C.S.
1929	210-2-34	Gravel	24'	3"	1500 C.Y./Mile.
1930	210-2-28-1	Grading	40'		
1930	210-2-28-1	Gravel	26'	1 1/2"	800 C.Y./Mile.
1931	210-2-34A	Concrete	20'	9-7-9	
	210-2-34B				
1932	210-2-28-1	Concrete	20'	9-7-9	
1939	0120-03&01	Crossing Signal			
C					
1945	0120-08	Drainage Ditch			
C		Grade Side Ditch			
1950	A.F.E. 32	Offtake Ditch			
C					
1954	0120-10	Pipe Arch Culvert			77' x 64'
M		Surf. Repair over			
1960		Concrete Pavement	20'		Plant Mix Bit. 1373 Tons
M		Surf. Repair over			
1962		Concrete Pavement	20'		



YEARS		TOTAL MILES	UNINCORPORATED		INCORPORATED		RURAL		URBAN	
FROM	TO		RDWY. MI.	BR. MI.	RDWY. MI.	BR. MI.	RDWY. MI.	BR. MI.	RDWY. MI.	BR. MI.
1927	1927	16.36	16.36	0.00	0.00	0.00	16.36	0.00	0.00	0.00
1928	1929	14.25	14.24	0.01	0.00	0.00	14.24	0.01	0.00	0.00
1930	1930	14.18	14.17	0.01	0.00	0.00	14.17	0.01	0.00	0.00
1931	1931	14.19	14.18	0.01	0.00	0.00	14.18	0.01	0.00	0.00

REMARKS: Layout is to scale as of 1931

10-75

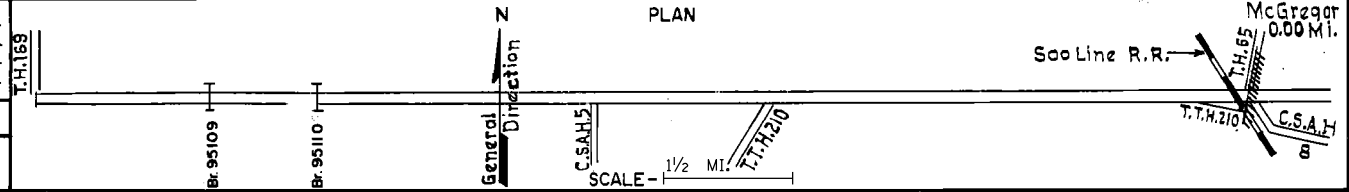
PREPARED BY
TRAFFIC AND PLANNING DIVISION
IN COOPERATION WITH
U.S. DEPARTMENT OF COMMERCE
BUREAU OF PUBLIC ROADS

STATE OF MINNESOTA
DEPARTMENT OF HIGHWAYS
ROAD LIFE STUDIES
CONSTRUCTION PROJECT LOG RECORD


CONTROL SECTION 0120
TRUNK HIGHWAY 210
COUNTY Aitkin
DISTRICT 3A

LIMITS: N. Jct. T.H. 169 N. of Aitkin - W. Jct. T.H. 65 at W. Corp. Limits of McGregor

Ref. Pt. 160+00.351 - 174+00.536



YEAR BUILT	PROJECT NO.	DESCRIPTION				REMARKS
		TYPE	WIDTH	THICKNESS		
M 1963	SF	Surf. Repair over Concrete Pavement	20'			MC-2, 450 Gal. Pl. Mix Bit. 160 Tons
C 1967	Maint. Proj.	Plant Mix Bit. Gravel Shoulders	20'	2 1/2"		over P.C. Conc. Inplace
C 1975	-II	WIDENING PL. MIX. BIT. SURF. GRAVEL SHLDRS	26'	1 1/2"	5'	RDWY WIDENED 3' EACH SIDE
C 1980	0120-15	Culvert Replacement				In Aitkin Co. on T.H. 210 1.2 Mi. E. of N. Jct. T.H. 169
C 1983	0120-13	Bridge Replacement				Replace Br. 4404 with Culvert 95109
C 1983	0120-14	Bridge Replacement				Replace Br. 4405 with Culvert 95110
M 1984	SF	Rut Repair - Wheel Path Overlay	2'	1"		Sp. 2331 - 244. 35 Tons
C 1985	0120-17	Bit. Surfacing Agg. Shoulders	26'	2"	3' 2 1/2"	Specs 2331, 2341
M 1998	8821-23	Spot. Overlay				**
S 2002	0120-21	Remove Bituminous Grading Bituminous Layer	26'	9'	3.5"	Var. Var. Spec. 2360
M 2004	8823-52	Bit. Seal Coat	26'			Spec. 2356
C 2018	0120-24	Milling Bituminous Overlay	var.	3"	4"	Spec. 2360



YEARS FROM TO		TOTAL MILES	UNINCORPORATED RDWY. MI. BR. MI.		INCORPORATED RDWY. MI. BR. MI.		RURAL RDWY. MI. BR. MI.		URBAN RDWY. MI. BR. MI.	

REMARKS: See Sheet No. 1