FORM R.L.-7 REV. 2-40

SHEET 1 OF 3

PREPARED BY
HIGHWAY PLANNING SURVEY
IN COOPERATION WITH
U. S. PUBLIC ROADS ADMINISTRATION

STATE OF MINNESOTA
DEPARTMENT OF HIGHWAYS
ROAD LIFE STUDIES
CONSTRUCTION PROJECT LOG RECORD

CONTROL SECTION 0121
TRUNK HIGHWAY 210
COUNTY Aitkin
DISTRICT 1A

LIMITS: W. Jct. T.H. 65 at W. Corp. Limits of McGregor - E. Co. Line

PLAN

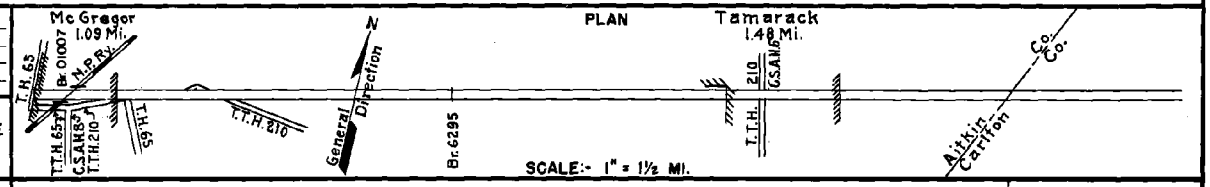

SCALE:- 1" = 1½ Mi.

YEAR BUILT	PROJECT Nº	DESCRIPTION: TYPE	WIDTH	THICKNESS	REMARKS	CODE Nº
		Grading	24'		Co. Job Nº 1901.	
1921	210-2-13	Gravel	24'	2½"	1200 C.Y./Mile.	
		Br. Nº 3095 (1)			20' Timber Br.	
1921	210-2-12	Grading	24'			
1922	210-2-21	Gravel	24'	2½"	1200 C.Y./Mile.	
		Grading	40'			
1930	210-2-28-1 & 2	Br. Nº 4982	27'		150' T.P.G.-O.H.	
		Br. Nº 6295			W. 108 D.	
1930	210-2-40-1	Grading	40'			
1930	210-2-28-1	Gravel	26'	1½"	800 C.Y./Mile.	
1931	210-2-28-2	Gravel	28'	1½"	800 C.Y./Mile.	
1931	210-2-40-1	Gravel	28'	1½"	800 C.Y./Mile.	
1932	210-2-28-1 & 2	Concrete	20'	9-7-9		
1932	210-2-40-1A	Concrete	20'	9-7-9		
	0121-01	Grading	40'		New Roadway-Divided Highway.	
1939		Stab. Sub-grade	40'	4"		
	0121-03	Gravel	40	1¼"		
C					New Roadway-Divided Highway. Maint. Dept.	
1940	0121-02	Seeding				
	A.F.E. 5					
C		Stab. Grav. Base	40'	3"	New Roadway.	
1941	0121-06	Bit. Surf. Treat.	26'	¾"	Divided Highway.	
M					RC 3.2487 Gal./Mi.	
1942	A.F.E. 5	Bit. Seal Coat	26'		Agg. 68 C.Y./Mi. Maint. Dept.	



YEARS FROM	YEARS TO	TOTAL MILES	UNINCORPORATED RDWY. MI.	UNINCORPORATED BR. MI.	INCORPORATED RDWY. MI.	INCORPORATED BR. MI.	RURAL RDWY. MI.	RURAL BR. MI.	URBAN RDWY. MI.	URBAN BR. MI.
1921	1929	15.99	13.32	0.01	2.66	0.00	15.98	0.01	0.00	0.00
1930		12.74	10.17	0.00	2.54	0.03	12.71	0.03	0.00	0.00

REMARKS: Layout is to scale as of 1930

(1) Br. 3095 replaced by culvert in 1930

SHEET 2 OF 3

PREPARED BY
HIGHWAY PLANNING SURVEY
IN COOPERATION WITH
U. S. PUBLIC ROADS ADMINISTRATION

STATE OF MINNESOTA
DEPARTMENT OF HIGHWAYS
ROAD LIFE STUDIES
CONSTRUCTION PROJECT LOG RECORD

CONTROL SECTION 0121
TRUNK HIGHWAY 210
COUNTY Aitkin
DISTRICT 1A

LIMITS: W. Jct. T.H. 65 at W. Corp. Limits of Mc Gregor to E. Co. Line

Ref. Pt. 174+00.536 - 187+00.291

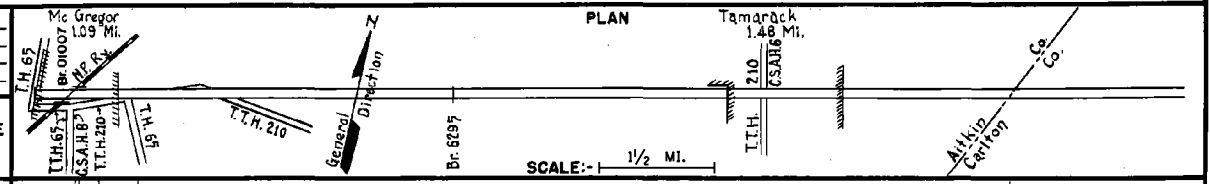

YEAR BUILT	PROJECT Nº	DESCRIPTION: TYPE	WIDTH	THICKNESS	REMARKS	CODE Nº
C 1950	A.F.E. 17	Bit. Resurfacing Mixed Bit.	24'	1" added	New Roadway — Divided Highway	
M 1953	A.F.E. 838	Install Culverts			In Mc Gregor	
M 1957	A.F.E. 604	Bit. Surf. Repair	24'		MC-2, 7130 Gal. Agg. 526 Tons	
C&M 1959	A.F.E. 833	Guard Rail (Net 1.14)				
	A.F.E. 825	Bit. Surf. Repair	20'	1"-3"	Mix Bit. 392 Tons	
M 1960		Bit. Surf. Repair	20'		Plant Mix 230 Tons	
C 1964	0121-10	Grading Base Plant mix Bit.	Var.		0.89 mi. Divided Highway Const'r. on E. B. rdwy only for 0.68 mi	
C 1966	Maint. Projects	Plant Mix Bit. Gravel Shoulders	20'	2½&3"	over P.C. Concrete inp.	
M 1967	C	Seal Coat with Agg.	10'		CRS-1 Bit. 15,698 Gal. FA-1 Agg. 575.7 Ton	
C 1975	-13	WIDENING PL. MIX BIT. SURF GRAVEL SHLDRS	26'	1½"	RDWY WIDENED 3' EACH SIDE	
C 1977	0121-16	Bit. Surfacing Bit. Shoulders Turn Lanes	20'	1½"		
C 1983	0121-19	Grading, Base Bit. Surfacing Br. 01007	30' 24'	6" 5½"	Agg. Sp. 2211 Sp. 2331, 1½" Sp. 2341 Repl. Br. 4982	
C 1984	0121-20	Flashing Beacon System			At W. Jct. T.H. 65	
C 1985	0121-21	Bit. Surfacing Bit. Shoulders	26' 7'	1½" 1½"		
C 1993	0121-24	Bit. Surfacing Bit. Shoulders Culvert Replac.	25' 11'	Var Var	Half Section Over R.f. Concrete	



YEARS FROM	YEARS TO	TOTAL MILES	UNINCORPORATED RDWY. MI.	UNINCORPORATED BR. MI.	INCORPORATED RDWY. MI.	INCORPORATED BR. MI.	RURAL RDWY. MI.	RURAL BR. MI.	URBAN RDWY. MI.	URBAN BR. MI.

REMARKS: See Sheet No. 1

FORM RL-7

PREPARED BY
BUREAU OF POLICY & PLANNING
IN COOPERATION WITH
U. S. DEPARTMENT OF TRANSPORTATION - FEDERAL HIGHWAY ADMINISTRATION

STATE OF MINNESOTA
DEPARTMENT OF TRANSPORTATION
CONSTRUCTION PROJECT LOG RECORD

CONTROL SECTION 0121
TRUNK HIGHWAY 210
COUNTY Aitkin
DISTRICT 1A

LIMITS: W.Jct.T.H. 65 at W Corp. Limits of McGregor-E.Co. line

Ref. Pt. 174+00.536 - 187+00.291

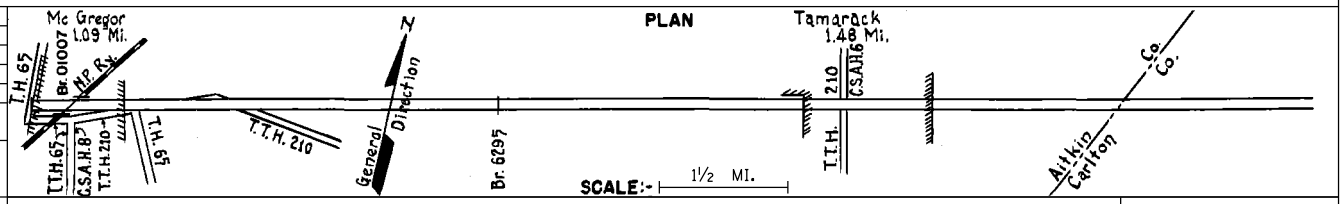

YEAR BUILT	PROJECT No	DESCRIPTION: TYPE	WIDTH	THICKNESS	REMARKS
C					
1997	0121-25	Turn Lanes			
M					
1996	M96144	Bit. Crack Sealing			
S		Milling	24'	3.00"	
2001	8821-55	Bituminous Overlay	Var.	Var.	Spec.2350
		Gravel Surface	1.5'	2.00"	Class 1
S		Grading			
2011	0121-28	Bit. Mill & Overlay	25'	3.25"	Spec. 2360
		Br. 09X02	var.	3"	Agg. Shldrs Class 6
S		Rout & Seal			Spec. 3725
2017	8821-288	Joint & crack filler			Spec. 3723 WB
		clean & seal			EB



YEARS FROM	YEARS TO	TOTAL MILES	UNINCORPORATED RDWY. MI.	UNINCORPORATED BR. MI.	INCORPORATED RDWY. MI.	INCORPORATED BR. MI.	RURAL RDWY. MI.	RURAL BR. MI.	URBAN RDWY. MI.	URBAN BR. MI.

REMARKS: