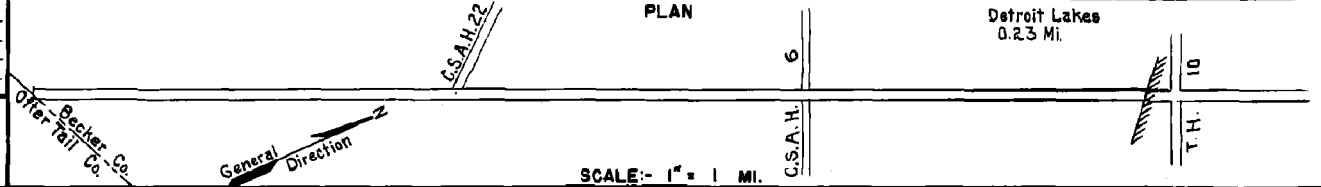


PREPARED BY  
HIGHWAY PLANNING SURVEY  
IN COOPERATION WITH  
U.S. PUBLIC ROADS ADMINISTRATION


STATE OF MINNESOTA  
DEPARTMENT OF HIGHWAYS  
ROAD LIFE STUDIES  
CONSTRUCTION PROJECT LOG RECORD

CONTROL SECTION 0304  
TRUNK HIGHWAY 59  
COUNTY Becker  
DISTRICT 4A

LIMITS: South Co. Line — Jct. T.H.10 in Detroit Lakes



YEAR BUILT	PROJECT N <sup>o</sup>	DESCRIPTION			CODE N <sup>o</sup>
		TYPE	WIDTH	THICKNESS	
		Earth	20'		
				No Record of Constr.	
1922	59-30-08	Brick	48'		
				No Record of Constr. Transferred to T.H. #10 in 1927.	
1924	59-30-24	Grading Br. N <sup>o</sup> 4680 Br. N <sup>o</sup> 4159	23' 27'		
				28' C.D.G.-O.H. 30' B.S.	
1924	59-30-24	Grading Bit. Conc. Conc. Base	18' 18'	2" 6"	
1924	59-30-24	Grading Bit. Conc. Conc. Base	36' 36'	2" 6"	
1925	59-30-24	Concrete	18'	8-7-8	
1929	59-30-28B	Grading Gravel	32' 26'		
(1)					
1930	59-30-28B	Tar Tr. Gravel	27'	1"	
				30054 Gal./Mile. Maint. Dept.	
(1)					
1931	59-30-28B	Oil Tr. Gravel	28'	1 1/2"	
				10750 Gal./Mile.	
M					
1940	A.F.E. 6	Bit. Seal Coat			
				Tar 3892 Gal./Mi. Sand 105 C.Y./Mi. Maint. Dept.	
M					
1940	A.F.E. 30	Subgrade Corr.			
1940	A.F.E. 4	Mixed Bit.	26'	3/4"	
1941		Stab. lifts (Spots)			
				Agg. 639 C.Y./Mi. Maint. Dept.	
M					
1942	A.F.E. 5	Bit. Seal Coat			
				AE-1, 4174 Gal./Mi. Agg. 144 C.Y./Mi. Maint. Dept.	
C					
1948	A.F.E. 24	Spot Subgr. Corr.			
1948	A.F.E. 17	Bit. Resurfacing Mixed Bit.	24'	1" added	
				MC-3, 31384 Gal. Agg. 2562 Tons	
M					
1951	A.F.E. 4	Light Bit Seal Coat	24'		
				RCS-1, 6340 Gal. Agg. 157 CY	



YEARS		TOTAL MILES	UNINCORPORATED		INCORPORATED		RURAL		URBAN	
FROM	TO		RDWY. MI.	BR. MI.	RDWY. MI.	BR. MI.	RDWY. MI.	BR. MI.	RDWY. MI.	BR. MI.
1924	1926	16.88	15.42	0.00	1.44	0.00	15.42	0.00	1.44	0.00
1927	1928	16.66	15.42	0.00	1.22	0.00	15.42	0.00	1.22	0.00
1929	1955	8.72	7.48	0.00	1.22	0.00	7.48	0.00	1.22	0.00
1927	1963	8.94	7.48	0.00	1.44	0.00	7.48	0.00	1.22	0.00
1964	1965	8.94	7.15	0.00	1.77	0.00	7.15	0.00	1.77	0.00
1965	1966	8.70	8.47	0.00	0.23	0.00	8.47	0.00	0.23	0.00
1967		8.66	8.43	0.00	0.23	0.00	8.43	0.00	0.23	0.00

REMARKS: Layout is to scale as of 1929


(1) This work not done under this project number but lies within the limits of this project.

PREPARED BY  
HIGHWAY PLANNING SURVEY  
IN COOPERATION WITH  
U.S. PUBLIC ROADS ADMINISTRATION

STATE OF MINNESOTA  
DEPARTMENT OF HIGHWAYS  
ROAD LIFE STUDIES  
CONSTRUCTION PROJECT LOG RECORD

CONTROL SECTION 0304  
TRUNK HIGHWAY 59  
COUNTY Becker  
DISTRICT 4A

LIMITS: S. Co. Line — Jct. T.H. 10 in Detroit Lakes



YEARS FROM TO		TOTAL MILES	UNINCORPORATED		INCORPORATED		RURAL		URBAN	
			RDWY. MI.	BR. MI.	RDWY. MI.	BR. MI.	RDWY. MI.	BR. MI.	RDWY. MI.	BR. MI.

REMARKS: See Sheet No. 1

