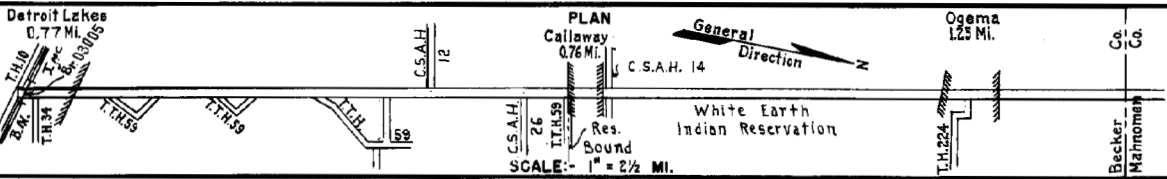


PREPARED BY
HIGHWAY PLANNING SURVEY
IN COOPERATION WITH
U. S. PUBLIC ROADS ADMINISTRATION

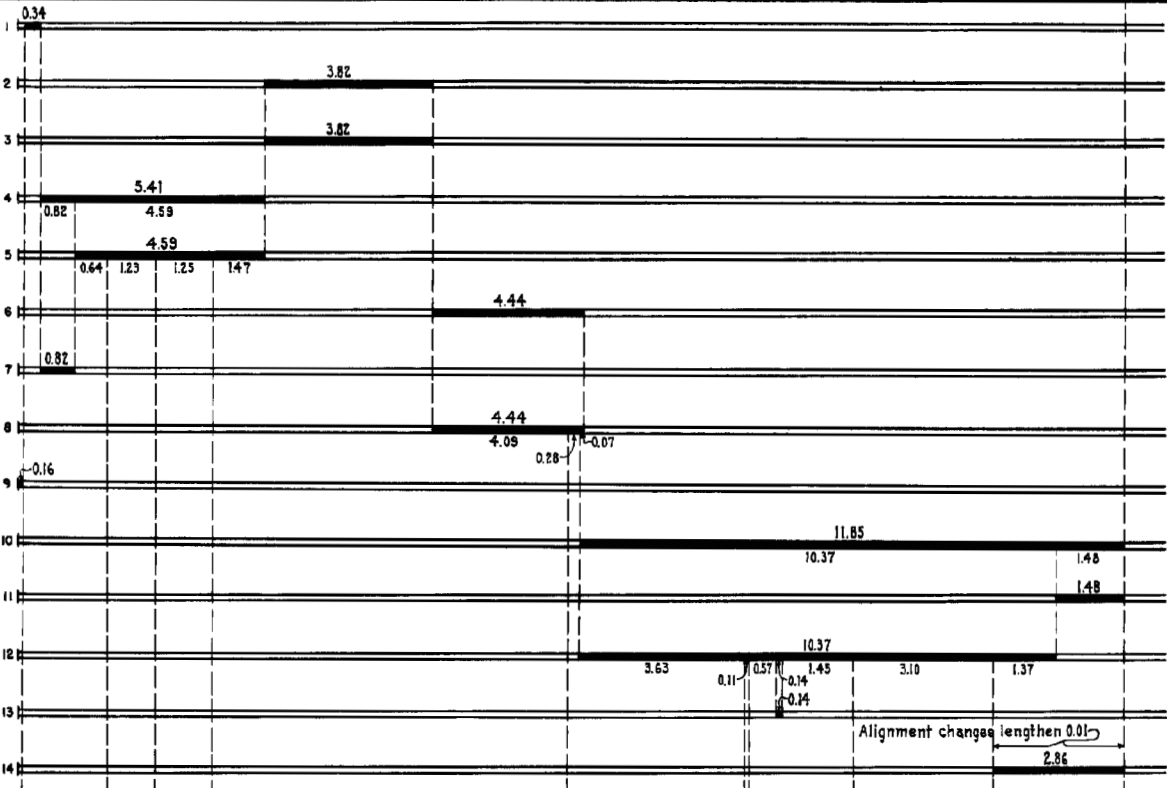
STATE OF MINNESOTA
DEPARTMENT OF HIGHWAYS
ROAD LIFE STUDIES
CONSTRUCTION PROJECT LOG RECORD

CONTROL SECTION 0305
TRUNK HIGHWAY 59
COUNTY Becker
DISTRICT AA

LIMITS: Jct. T.H.10 in Detroit Lakes - North Co. Line



| YEAR BUILT | PROJECT N° | DESCRIPTION | | | CODE N° |
|------------|------------|-------------|-------|-----------|----------------------|
| | | TYPE | WIDTH | THICKNESS | |
| | | Gravel | | | No Record of Constr. |
| 1919 | 59-30-1 | Grading | 24' | | |
| 1920 | 59-30-1 | Gravel | 20' | 3" | 1200 C.Y./ Mile. |
| 1920 | 59-30-3 | Grading | 24' | | |
| 1920 | 59-30-3 | Gravel | 20' | 3" | 1200 C.Y./ Mile. |
| 1920 | 59-30-2 | Grading | 24' | | |
| 1921 | 59-30-3 | Gravel | 20' | | 1200 C.Y./ Mile. |
| 1921 | 59-30-2 | Gravel | 20' | 3" | 1200 C.Y./ Mile. |
| 1922 | 59-30-8 | Brick | V.N. | | |
| 1922 | 59-30-23 | Grading | 30' | | |
| 1922 | 59-30-23 | Gravel | 24' | 3 1/2" | 1800 C.Y./ Mile. |
| 1923 | 59-30-23 | Gravel | 24' | 3 1/2" | 1800 C.Y./ Mile. |
| 1926 | 59-30-23 | Concrete | 18' | 8-7-8 | |
| 1932 | 59-30-23B | Concrete | 20' | 9-7-9 | |



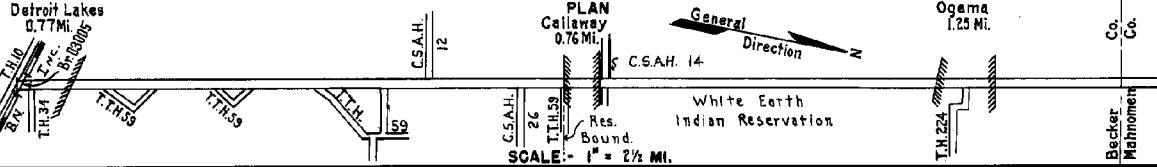
| YEARS | | TOTAL MILES | UNINCORPORATED | | INCORPORATED | | RURAL | | URBAN | | REMARKS: Layout is to scale as of 1936 |
|-------|------|-------------|----------------|---------|--------------|---------|-----------|---------|-----------|---------|--|
| FROM | TO | | RDWY. MI. | BR. MI. | RDWY. MI. | BR. MI. | RDWY. MI. | BR. MI. | RDWY. MI. | BR. MI. | |
| 1922 | 1931 | 25.35 | 21.74 | 0.00 | 4.21 | 0.00 | 24.70 | 0.00 | 1.25 | 0.00 | |
| 1932 | 1932 | 25.36 | 21.75 | 0.00 | 4.21 | 0.00 | 24.71 | 0.00 | 1.25 | 0.00 | |
| 1933 | 1935 | 24.12 | 20.86 | 0.00 | 3.26 | 0.00 | 22.87 | 0.00 | 1.25 | 0.00 | |
| 1936 | 1966 | 24.11 | 20.85 | 0.00 | 3.26 | 0.00 | 22.86 | 0.00 | 1.25 | 0.00 | |
| 1967 | | 23.65 | 20.85 | 0.00 | 2.72 | 0.06 | 22.86 | 0.00 | 0.71 | 0.86 | |

PREPARED BY
HIGHWAY PLANNING SURVEY
IN COOPERATION WITH
U. S. PUBLIC ROADS ADMINISTRATION


STATE OF MINNESOTA
DEPARTMENT OF HIGHWAYS
ROAD LIFE STUDIES
CONSTRUCTION PROJECT LOG RECORD

CONTROL SECTION 0305
TRUNK HIGHWAY 59
COUNTY Becker
DISTRICT 4A

LIMITS: Jct. T.H.10 in Detroit Lakes to North Co. Line



| YEAR BUILT | PROJECT N ^o | DESCRIPTION | | | CODE N ^o |
|------------|------------------------|--|--------|-------------|---|
| | | TYPE | WIDTH | THICKNESS | |
| 1933 | 59-30-30-1,2 & 3 | Grading | 40' | | |
| 1933 | 59-30-23A | Grading | 40' | | |
| 1933 | 59-30-23A | Gravel | 30' | 1 1/2" - 3" | 800 C.Y./Mile. |
| 1933 | 59-30-30-2 & 3 | Gravel | 40' | 1" | 500-800 C.Y./Mile. |
| 1933 | 59-30-30-1,2 & 3 | Gravel | 40' | 1 1/2" - 2" | 300-1200 C.Y. Mile. |
| 1936 | 59-30-23A, C & D | Concrete | 20' | 9" - 9" | |
| 1936 | 59-30-30-2 | Concrete | 20' | 9" - 9" | |
| 1936 | 59-30-30-1B | | | | |
| 1936 | 59-30-30-1A | | | | |
| 1937 | 59-30-30-3 | Concrete | 20' | 9" - 9" | |
| c | 1951 0305-02 | Plant Mix Bit. | 2-2" | 2-2" | |
| M | 1965 | Light Bit. Seal | 5/8" | | RS-2, 1559 Gal. Agg. 89 C.Y. |
| C | 1966 | Maint. Project | 20' 3" | | Plant mix Bit. over P.C. Conc. inp. Gravel Shoulders Drain. Struct. |
| C | 1967 0305-07 | Grading Base* Asphaltic Conc. | 24' | 3 1/2" | 295' B.S. - O.H. |
| | 0305-03005 | | | | |
| C | 1967 0305-08 | Grading Gravel & Bit. Base Asphaltic Conc. | 24' | 3 1/2" | Ashp. conc. over P.C. conc. inp. on portion of proj. |
| M | 1967 C | Light Bit. Seal | 21' | | CRS-1 Bit. 13,666 Gal. FA-1 Agg. 453 C.Y. |



| YEARS FROM | TO | TOTAL MILES | UNINCORPORATED | | INCORPORATED | | RURAL | | URBAN | |
|------------|----|-------------|----------------|---------|--------------|---------|-----------|---------|-----------|---------|
| | | | RDWY. MI. | BR. MI. | RDWY. MI. | BR. MI. | RDWY. MI. | BR. MI. | RDWY. MI. | BR. MI. |
| | | | | | | | | | | |

REMARKS: See Sheet N^o1

