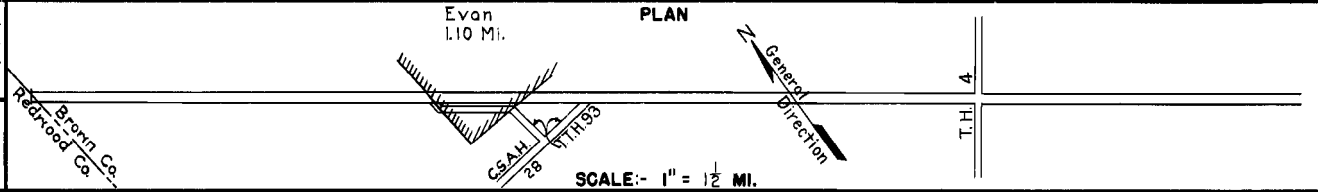


PREPARED BY
HIGHWAY PLANNING SURVEY
IN COOPERATION WITH
U.S. PUBLIC ROADS ADMINISTRATION


STATE OF MINNESOTA
DEPARTMENT OF HIGHWAYS
ROAD LIFE STUDIES
CONSTRUCTION PROJECT LOG RECORD

CONTROL SECTION 0807
TRUNK HIGHWAY 68
COUNTY Brown
DISTRICT TB

LIMITS: West County Line - Jct. T.H. 4



YEAR BUILT	PROJECT N°	DESCRIPTION		REMARKS	CODE N°
		TYPE	WIDTH THICKNESS		
		Gravel	25' 2"	No Record of Const. Added in 1934.	
1923		Grading Gravel	25' 2 1/2"	Co. Job N° 2307 1200 C.Y./Mile. Added in 1934.	
1925		Grading Gravel	25' 2 1/2"	Co. Job 2502. Added in 1934. 1200CY/Mi.	
		Grading Gravel	25' 2 1/2"	Co. Job 3001. 1200 C.Y./Mile. Added in 1934.	
1936	93-93-22-1A&B	Grading	32'		
1936	93-93-22-1A&B	Gravel	22' 2"	900 C.Y./Mile. Maint. Dept.	
1937	A.F.E. 11	Seeding		Maint. Dept.	
1940	A.F.E. 17	Regravelling		291 C.Y./Mile. Maint. Dept.	
1943	A.F.E. 6	Grav. Resurface		265 C.Y./Mi. Maint. Dept.	
1946	A.F.E. 6	Grav. Resurfacing	22'	3792 C.Y.	
1947	A.F.E. 6	Grav. Resurfacing		2339 C.Y.	
1949	A.F.E. 6	Grav. Resurfacing		2991 C.Y.	
1949	0807-02	Grading Stab. Gravel Culvert	32' 2"	10' Select Material 1200 C.Y./Mi. C88 D×365	
1950	A.F.E. 21	Bit. Surfacing Mixed Bit.	24' 1"	5C3&M2, 38147 Gal. Agg. 2190 Tons	



YEARS		TOTAL MILES	UNINCORPORATED		INCORPORATED		RURAL		URBAN	
FROM	TO		RDWY. MI.	BR. MI.	RDWY. MI.	BR. MI.	RDWY. MI.	BR. MI.	RDWY. MI.	BR. MI.
1934	1935	11.74	10.42	0.01	1.31	0.00	11.73	0.01	0.00	0.00
1936	1948	11.17	9.81	0.01	1.35	0.00	11.16	0.01	0.00	0.00
1949	1950	7.83	6.73	0.00	1.10	0.00	7.83	0.00	0.00	0.00
1951		7.82	6.72	0.00	1.10	0.00	7.82	0.00	0.00	0.00

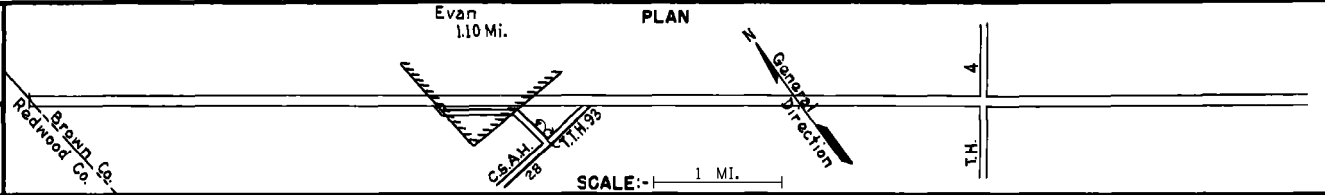
REMARKS: Layout is to scale as of 1936. Plan revised for 1949 relocation.
 (1) This work not done under this project number but lies within the limits of this project.

PREPARED BY
HIGHWAY PLANNING SURVEY
IN COOPERATION WITH
U. S. PUBLIC ROADS ADMINISTRATION


STATE OF MINNESOTA
DEPARTMENT OF HIGHWAYS
ROAD LIFE STUDIES
CONSTRUCTION PROJECT LOG RECORD

CONTROL SECTION 0807
TRUNK HIGHWAY 68
COUNTY Brown
DISTRICT 7B

LIMITS: W. Co. Line - Jct. T.H. 4
Ref. Pt. 091+00.198 - 099+00.010



YEAR BUILT	PROJECT N ^o	DESCRIPTION			CODE N ^o
		TYPE	WIDTH	THICKNESS	
C	0807-03	Grading Gravel Ext. W 46 Culvert	32'	1 3/4"	1
M	A.F.E. 4	Bit. Surf. Repair	24'		2
M	A.F.E. 6	Grav. Resurfacing			3
C	0807-04	Grav. Base & Sub Base Rd. Mix Bit. Base Plant Mix Bit.	32' 26' 24'	8" 17" 1" 2"	4
C	0807-05	Install 128'x100' C.M. Pipe Arch Culvert			5
M	1963	Light Bit. Seal	25'		6
C	0807-07	Grading Plant mix Bit. Gravel Shoulders	24'	4"	7
M	1968	Light Bit. Seal	24'		8
M	1984	Seal Coat (Chip)	24'		9
M	1987	Bit. Overlay	24'	2"	10
M	1989	Bit. Overlay	24'	1 1/2"	11
M	1989	Bit. Overlay	24'	1 1/2"	12
M	1989	Spot Overlay			13
M	1990	Crack Repair			14



YEARS		TOTAL MILES	UNINCORPORATED		INCORPORATED		RURAL		URBAN	
FROM	TO		RDWY. MI.	BR. MI.	RDWY. MI.	BR. MI.	RDWY. MI.	BR. MI.	RDWY. MI.	BR. MI.

REMARKS: See Sheet No. 1

