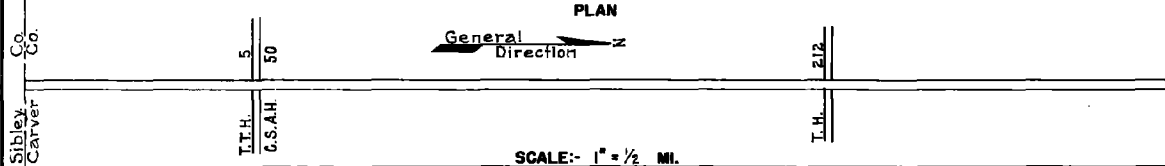


PREPARED BY
HIGHWAY PLANNING SURVEY
IN COOPERATION WITH
U.S. PUBLIC ROADS ADMINISTRATION


STATE OF MINNESOTA
DEPARTMENT OF HIGHWAYS
ROAD LIFE STUDIES
CONSTRUCTION PROJECT LOG RECORD

CONTROL SECTION 1001
TRUNK HIGHWAY 5
COUNTY Carver
DISTRICT 7A

LIMITS: S.Co.Line-Jct.T.H.212



YEAR BUILT	PROJECT N ^o	DESCRIPTION			CODE N ^o
		TYPE	WIDTH	THICKNESS	
		Gravel	28'	3"	No Record of Constr.
		Gravel	20'	2"	No Record of Constr.
1926		Gravel	28'	3"	Taken over in 1926
C		Grading	40'		
1940	1001-01	Gravel	40'	1"	
C		Seeding			Seeds supplied by R.S.D.(S.P.1001-05) Maint. Dept.
1941	A.F.E.7				
C		Stab Sand Base	37'	6" 8"	
1942	1001-06	Stab Gray Base	36'	2"	
		Mixed Bit.	26'	1"	
M		Bit Seal Coat	26'		RG-3, 3569 Gal./Mi. Agg. 76 C.Y./Mi. Maint. Div.
1944	A.F.E.5				
C		Bit Resurfacing	26'	1"	SC-4, 36518 Gal. Agg. 1884 C.Y.
1947	A.F.E. 26	Mixed Bit.	26'	1"	added
C		Plant Mix Bit.	24'	1 1/2"	Spot base repair
1948	1001-08				added
M		Shoulder Repair			
1948	A.F.E. 37	Seeding			
M		Light Bit Seal	24'		AE-1, 5301 Gal. Agg. 177 C.Y.
1950	A.F.E. 4				
M		Light Bit Seal	24'		RS-2, 6045 Gal. Agg. 260 Tons
1953	A.F.E. 605				
C		Traffic Signals			
1954	1001-10				
M		Bit Seal Coat	24'		RC-5 12423 Gal. Agg. 385 C.Y.
1957	A.F.E. 605				



YEARS		TOTAL MILES	UNINCORPORATED		INCORPORATED		RURAL		URBAN	
FROM	TO		RDWY. MI.	BR. MI.	RDWY. MI.	BR. MI.	RDWY. MI.	BR. MI.	RDWY. MI.	BR. MI.
1921	1925	5.58	5.31	0.00	0.27	0.00	5.58	0.00	0.00	0.00
1926	1929	4.00	4.00	0.00	0.00	0.00	4.00	0.00	0.00	0.00
1930	1956	3.31	3.31	0.00	0.00	0.00	3.31	0.00	0.00	0.00
1959		3.60	3.60	0.00	0.00	0.00	3.60	0.00	0.00	0.00

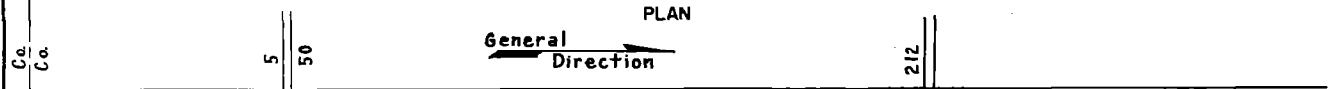
REMARKS: Layout is to scale as of 1940

PREPARED BY
TRAFFIC AND PLANNING DIVISION
IN COOPERATION WITH
U.S. DEPARTMENT OF COMMERCE
BUREAU OF PUBLIC ROADS


STATE OF MINNESOTA
DEPARTMENT OF HIGHWAYS
ROAD LIFE STUDIES
CONSTRUCTION PROJECT LOG RECORD

CONTROL SECTION 1001
TRUNK HIGHWAY 5
COUNTY Carver
DISTRICT 7A

LIMITS: S. Co. Line - Jct. T.H. 212
Ref. Pt. 017+00.531 - 021+00.055



YEAR BUILT	PROJECT NO	DESCRIPTION			
		TYPE	WIDTH	THICKNESS	REMARKS
C	1012-01	Grading			Divided Highway
1959	1012-06	Bit. Base Plant Mix Bit.	18'	2 1/2" 3"	Intersection Development
C	1063	Plant mix Bit Base Asphaltic Concrete Gravel Shoulders	26' 24'	5" 4"	
M	1972	SF Joint & Sealant			850 lbs Sealant
M	1980	SF Bit. Surface Repair	22'	1"	Pl. Mix 67 Tons Tack 80 Gal RC
M	1988	SF Spot Overlay			Spec. 2341
C	1990	1001-15 Bit. Overlay Turn Lanes	24'	4"	Spec. 2341
M	1992	M04537 Crack Repair			
M	2005	8825-197 Bit. Seal Coat			FA-3



YEARS		TOTAL MILES	UNINCORPORATED		INCORPORATED		RURAL		URBAN	
FROM	TO		RDWY. MI.	BR. MI.	RDWY. MI.	BR. MI.	RDWY. MI.	BR. MI.	RDWY. MI.	BR. MI.

REMARKS: See sheet 1