

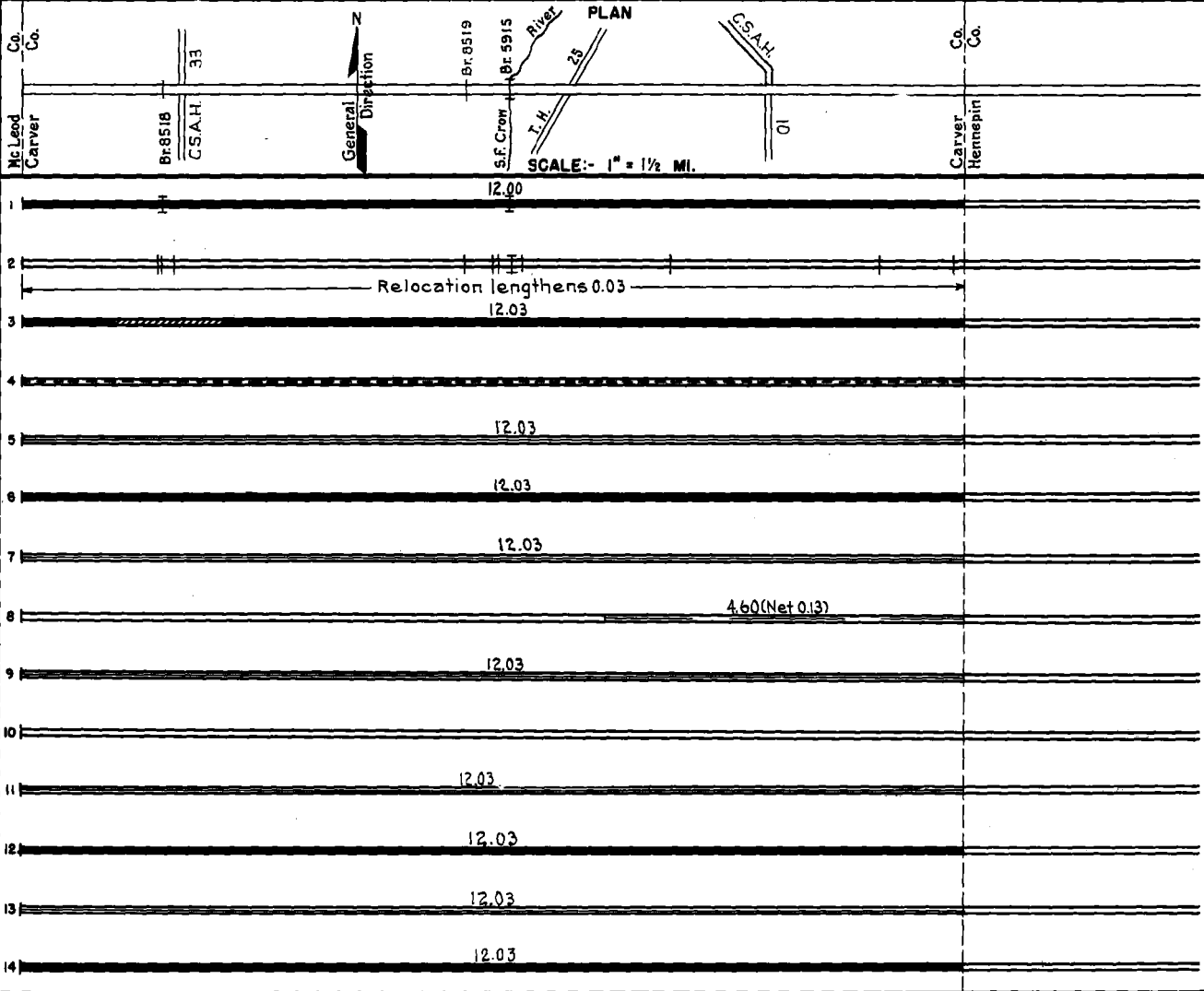
PREPARED BY  
HIGHWAY PLANNING SURVEY  
IN COOPERATION WITH  
U.S. PUBLIC ROADS ADMINISTRATION

STATE OF MINNESOTA  
DEPARTMENT OF HIGHWAYS  
ROAD LIFE STUDIES  
CONSTRUCTION PROJECT LOG RECORD

CONTROL SECTION 1003  
TRUNK HIGHWAY 7  
COUNTY Carver  
DISTRICT 5A

LIMITS: West Co. Line - East Co. Line

YEAR BUILT	PROJECT N°	DESCRIPTION			CODE N°
		TYPE	WIDTH	THICKNESS	
		Gravel	28'	3/4" - 1"	
		Br. # 3569 & 3961	820		
					26 C.D.G. & 100 R.T.
C	1003-03	Br. 5915	30'		96 C.D.G.
1940	1003-05	8 Mono Culverts			(1)
		Br. 8518 & 8519			W106DX57 & W104X59
C	1003-02	Grading	34'		
1941	1003-07	Stab. Grzy. Base	32'	2" - 10"	
		Mixed Bit.	26'	1"	
					in subgrade with upper 4' stabilized.
C	A.F.E. 36	Seeding			
1941					Seeds supplied by R.S.D. (S.P. 1003-06) Maint. Dept.
M	A.F.E. 19	Bit. Fog Seal	27'		
1943					RT-3 & 6, 2533 Gal./M. Agg. 115 C.Y./M. Maint. Dept.
C	A.F.E. 18	Bit. Resurfacing	26'	1"	
1946		Mixed Bit.			SC-3, 133206 Gal. Agg. 6184 C.Y.
					added
M	A.F.E. 4	Bit. Fog Seal	27'		
1947					RC-2, 19164 Gal. Agg. 130 C.Y.
M	A.F.E. 26	Spot Subgr. Corr. Restore Bit. Surface			
1949					MC3, 2655 Gal. Agg. 54 C.Y.
M	A.F.E. 4	Light Bit. Seal			
1950					RCS-0, 17221 Gal. Agg. 518 C.Y.
C	1003-09	Remove Bridge & Const. Arch Culvert			
1951					Job located 71' Rt. of & T.H.T. at M.P. 6.00
M	A.F.E. 4	Spot Treat.			
1952		Bit. Surf. Repair	26'		
		Light Bit. Seal (12.03M)	26'		
					RC-2 & MC2, 34144 Gal. Agg. 1300 C.Y.
C	1003-11	Base *	32'	6" - 18"	
1953		Plant Mix Bit.	24'	2"	
		Bit. Seal			
					* Avg. 6" Gravel & 1" Rd. Mix Base
M	A.F.E. 605	Bit. Seal Coat	24'		
1957					RC-5, 43422 Gal. Agg. 1400 C.Y.
C	1003-13	Plant Mix Bit	24'	1 1/2"	
		Gravel Shoulders			



YEARS FROM	TOTAL MILES TO	UNINCORPORATED		INCORPORATED		RURAL		URBAN	
		RDWY. MI.	BR. MI.	RDWY. MI.	BR. MI.	RDWY. MI.	BR. MI.	RDWY. MI.	BR. MI.
1934	1940	12.00	11.98	0.02	0.00	0.00	0.00	11.98	0.02
1941		12.03	12.01	0.02	0.00	0.00	0.00	12.01	0.02

REMARKS: Layout is to scale as of 1934  
(1) W46X44, W46X45, 16' Ext. to W99DX34.5, 22' Ext. to W99DX30, 25' Ext. to W46X32, 26' Ext. to W46X32, 18' Ext. to W46X35 & W46X46.


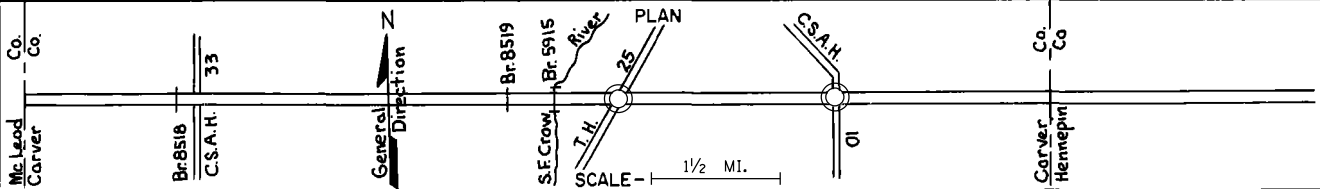
PREPARED BY  
TRAFFIC AND PLANNING DIVISION  
IN COOPERATION WITH  
U.S. DEPARTMENT OF COMMERCE  
BUREAU OF PUBLIC ROADS

STATE OF MINNESOTA  
DEPARTMENT OF HIGHWAYS  
ROAD LIFE STUDIES  
CONSTRUCTION PROJECT LOG RECORD

CONTROL SECTION 1003  
TRUNK HIGHWAY 7  
COUNTY Carver  
DISTRICT Metro

LIMITS: West Co. Line - East Co. Line  
Ref. Pt. 159+00.955 - 171+00.991

YEAR BUILT	PROJECT NO	DESCRIPTION			
		TYPE	WIDTH	THICKNESS	REMARKS
M 1968	SF	Bit. Overlay	24'	1 1/2"	RC-250 tack, 450 Gals. Agg. 1241 Tons
C 1973	1003-18	Asph. Conc. Surf. Gravel Shldr. Also Some Re-grad	24'	3 1/2"	
C 1975	1003-20	Bit. Base Asph. Conc. Surf. Bit. Shldr. & Br 10023	30' 24'	1 1/4" 2 3/8"	Excep. M.P. 6.25 - 6.29
C 1976	1003-21	Bit. Base Asph. Conc. Surf. Bit. Shldr. & Br 10023	30' 24'	1 1/4" 10'	199' P.P.G. - O.H.
C 1976	1003-22	FLASHER SIG. SYS.			Set T.H. 7 & T.H. 25
C 1980	SF	Br. 10023 Deck Repair Concrete Overlay	46.5'	2 1/8"	Low Slump Concrete Mix No. 3017A
C 1985	1003-23	Bit. Milling Bit. Surfacing Bit. Shoulders	24' 24' 8'	5" 7 3/8" 2 1/2"	Remove Inpl. Bit.
M 1991	M4449	Fog Seal			Shldr.
C 1998	1003-25	Bit. Milling Bit. Overlay	46'	Var.	Type LV3 SP 9.5 Type LV4
M 2001	8825-103	Rout & Seal Bituminous Cracks			3725
C 2008	1003-30	Grading Bit. Surfacing Const. Roundabouts	var.	var.	Spec. 2360 At TH-25 & CSAH-10
C 2008	1003-28	Bit. Overlay Widening	var. 24-48'	var.	Spec. 2360
M 2011	8825-410	Rout & Seal			
C 2018	1003-36	Bit. Milling Ultra Thin Bonded WC	var.	3/4"	ML Gore & Bypass lanes RT & LT turn lanes rumble strips CL & shldr



YEARS		TOTAL MILES	UNINCORPORATED		INCORPORATED		RURAL		URBAN	
FROM	TO		RDWY. MI.	BR. MI.	RDWY. MI.	BR. MI.	RDWY. MI.	BR. MI.	RDWY. MI.	BR. MI.

REMARKS: See Sheet No. 1