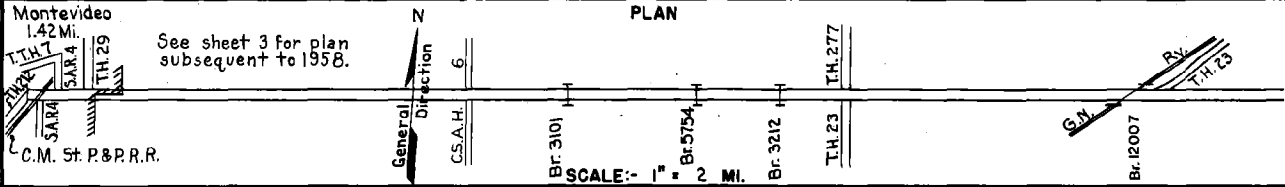


PREPARED BY
HIGHWAY PLANNING SURVEY
IN COOPERATION WITH
U.S. PUBLIC ROADS ADMINISTRATION

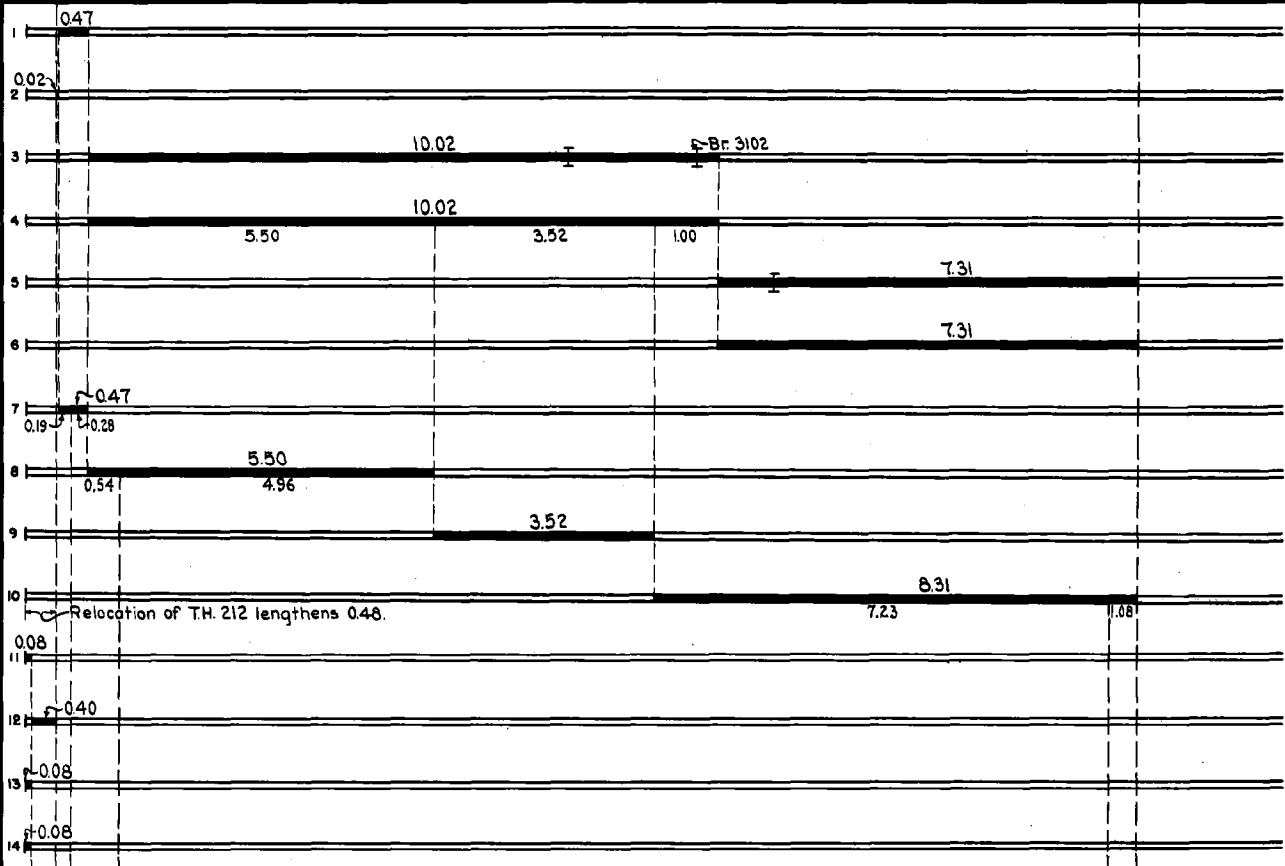
STATE OF MINNESOTA
DEPARTMENT OF HIGHWAYS
ROAD LIFE STUDIES
CONSTRUCTION PROJECT LOG RECORD

CONTROL SECTION 1202
TRUNK HIGHWAY 7
COUNTY Chippewa
DISTRICT 8A

LIMITS: E. Jct. T.H. 212 in Montevideo - F. Jct. T.H. 23



YEAR BUILT	PROJECT N°	DESCRIPTION			CODE N°
		TYPE	WIDTH	THICKNESS	
		Gravel			No Record of Constr.
1914		Concrete	42'		No Record of Constr.
1919	7-49-2	Grading Br. 3101 Br. 3102	26' 20' 22'		20' C.S. 20' B.S.
1920	7-49-2	Gravel	20' 3"		1200 C.Y./ Mile.
1920	7-49-3&4	Grading Br. 3212	26' 21'		20' C.S.
1921	7-49-3&4	Gravel	20' 2 1/2"		1200 C.Y./ Mile.
1926		Oil Tr. Gravel	36'	1"	Maint. Dept.
1926	7-49-2	Oil Tr. Gravel	26'	1"	10016 Gal./ Mile. Maint. Dept.
1927	7-49-2	Oil Tr. Gravel	26'	1"	10666 Gal./ Mile. Maint. Dept.
1929	7-49-2,3&4	Oil Tr. Gravel	26'	1"	10051 Gal./ Mile. Maint. Dept.
		Gravel			No Record of Constr. Transferred from T.H. 212 in 1932.
1914		Wood Block (Concrete Base)	58'		Transferred from T.H. 212 in 1932.
1927	7-12-30A	Grading	30'		Transferred from T.H. 212 in 1932.
1928	7-12-30A	Gravel	26'	4"	2000 C.Y./ Mile. Transferred from T.H. 212 in 1932.



YEARS		TOTAL MILES	UNINCORPORATED		INCORPORATED		RURAL		URBAN	
FROM	TO		RDWY. MI.	BR. MI.	RDWY. MI.	BR. MI.	RDWY. MI.	BR. MI.	RDWY. MI.	BR. MI.
1921	1931	7.52	6.40	0.01	1.41	0.00	17.24	0.01	0.57	0.00
1932	1935	18.30	6.40	0.01	1.89	0.00	17.24	0.01	1.05	0.00
1940	1943	7.67	6.40	0.01	1.22	0.04	16.57	0.05	1.05	0.00
1944	1947	7.67	6.57	0.05	1.05	0.00	16.57	0.05	1.05	0.00
1948	1951	7.61	6.57	0.05	0.99	0.00	16.57	0.05	0.99	0.00
1952	1958	7.61	6.14	0.05	1.42	0.00	16.14	0.05	1.42	0.00
1959	1961	16.72	6.43	0.05	0.24	0.00	16.43	0.05	0.24	0.00

REMARKS: Layout is to scale as of 1940

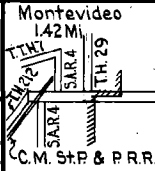
⁽¹⁾ This work not done under these project numbers but lies within the limits of these projects.

PREPARED BY
HIGHWAY PLANNING SURVEY
IN COOPERATION WITH
U.S. PUBLIC ROADS ADMINISTRATION

STATE OF MINNESOTA
DEPARTMENT OF HIGHWAYS
ROAD LIFE STUDIES
CONSTRUCTION PROJECT LOG RECORD

CONTROL SECTION 1202
TRUNK HIGHWAY Chippewa
COUNTY DISTRICT 8A


LIMITS: E. Jct. T.H. 212 in Montevideo - E. Jct. T.H. 23



PLAN

See sheet 3 for plan subsequent to 1958.

YEAR BUILT	PROJECT N ^o	DESCRIPTION			CODE N ^o
		TYPE	WIDTH	THICKNESS	
1929	7-12-30A	Oil Tr. Gravel			
1933	7-38-23-1A	Concrete	40		
1937	7-49-2	Br. 5754	27		
1938	1202-01	Grading Gravel Br. 5502	40 30 30	2"	
1940	1202-07	Gravel Base Mixed Bitum.	34 30	5" 1"	
1940	1202-09	Seeding			
1940	1202-08	Br. 3101 Br. 3212	40 40		
1940	1202-12	Mono. Culverts			
1940	1202-03A,B,C	Grading Stab. Earth Base	34 32	6"	
1941	1202-14A,B,C	Mixed Bit. Stab. Grav. Base	26 32	1" 2-4"	
1942	A.F.E.5	Bit. Seal Coat on Wood Block Pave.			
1943	A.F.E.4	Bit. Surf. Repair			
1944	A.F.E.4	Spot Treat. Bit. Surf. Repair			



YEARS FROM TO	TOTAL MILES	UNINCORPORATED		INCORPORATED		RURAL		URBAN	
		RDWY. MI.	BR. MI.	RDWY. MI.	BR. MI.	RDWY. MI.	BR. MI.	RDWY. MI.	BR. MI.
1962	1967	16.88		16.59	0.05	16.59	0.05	0.24	0.00
1968		16.88		16.51	0.05	16.51	0.05	0.32	0.00

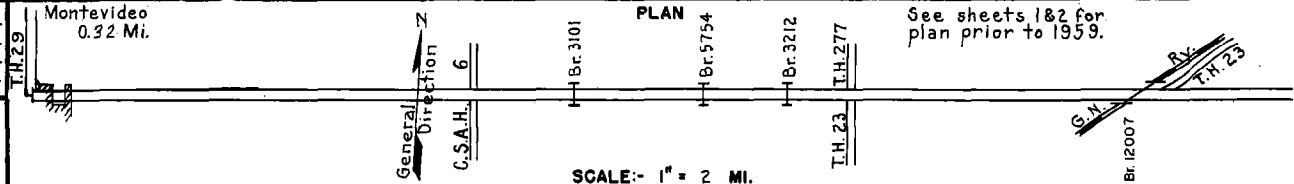
REMARKS: See Sheet N^o 1.

PREPARED BY
HIGHWAY PLANNING SURVEY
IN COOPERATION WITH
U.S. PUBLIC ROADS ADMINISTRATION


STATE OF MINNESOTA
DEPARTMENT OF HIGHWAYS
ROAD LIFE STUDIES
CONSTRUCTION PROJECT LOG RECORD

CONTROL SECTION 1202
TRUNK HIGHWAY 7
COUNTY Chippewa
DISTRICT 8A

LIMITS: N. Jct. T.H. 29 in Montevideo - E. Jct. T.H. 23



YEAR BUILT	PROJECT N ^o	DESCRIPTION			CODE N ^o
		TYPE	WIDTH	THICKNESS	
M 1945	A.F.E. 4	Bit. Surf. Repair	26'		1
M 1946	A.F.E. 4	Spot Treat. Bit. Surf. Repair	24'		2
C 1946	1202-16 1202-17 1202-18	Plant Mix Bit.	24'	1 1/2" Added	3
C 1946	A.F.E. 18	Bit Surfacing Plant Mix Bit.	59'	2 1/2"	4
M 1947	A.F.E. 5	Bit. Seal Coat	48'		5
		Mixed Bit.	46-50'		6
M 1950	A.F.E. 4	Spot Treat. Bit. Surf. Repair	24'		7
C 1952	A.F.E. 27	Bit. Resurfacing Mixed Bit.	24-40'	1 1/2" Added	8
M 1955	A.F.E. 604 A.F.E. 605	Spot Treat. Bit. Surf. Repair Light Bit. Seal (253 Mi.)	24'		9
M 1958	A.F.E. 817	Shoulder Repair			10
C 1959	1202-26 A.F.E. 804	Salvaged Bit. Base* Concrete Bit. Surf. Repair	47' 24' 24'	6" 8"	11
C 1959	1202-25	Grading Base Rd. Mix. Bit. (Base)*	17' 17"	1 1/2"	12
C 1960	1202-27	Grading Base P.C. Concrete Surf.	43' 24'	6" 8"	13
C 1960	1202-28	Plant Mix Bit. Surf.	24-48'	3"	14



YEARS		TOTAL MILES	UNINCORPORATED		INCORPORATED		RURAL		URBAN	
FROM	TO		RDWY. MI.	BR. MI.	RDWY. MI.	BR. MI.	RDWY. MI.	BR. MI.	RDWY. MI.	BR. MI.

REMARKS: See Sheet N^o 1

