

PREPARED BY  
HIGHWAY PLANNING SURVEY  
IN COOPERATION WITH  
U.S. PUBLIC ROADS ADMINISTRATION


STATE OF MINNESOTA  
DEPARTMENT OF HIGHWAYS  
ROAD LIFE STUDIES  
CONSTRUCTION PROJECT LOG RECORD

CONTROL SECTION 1212  
TRUNK HIGHWAY 212  
COUNTY Chippewa  
DISTRICT 8A

LIMITS: S. End of Bridge 5102 (Minn. River) - E. End of Bridge 4548 at Montevideo.

Ref. Pt. 038+00.939 - 035+00.339

YEAR BUILT	PROJECT N <sup>o</sup>	DESCRIPTION			CODE N <sup>o</sup>
		TYPE	WIDTH	THICKNESS	
		Wood Block	56		No Record of Constr. Transferred to T.H. 7 in 1932.
		Gravel			No Record of Constr.
1927	212-12-30A	Grading	30		
1927	212-12-30A	Grading	30		
1928	212-12-30A	Gravel	26	4"	2000 C.Y./Mile.
1928	212-12-30A	Gravel	26	4"	2000 C.Y./Mile.
(1)	1929	Oil Tr. Gravel			Trans. to T.H. 7 in 1932. 15609 Gal./Mi. Maint. Dept.
(1)	1929	Oil Tr. Gravel			15609 Gal./Mile. Maint. Dept.
1932	212-12-33	Grading Gravel Br. 5102	40 32 27	1 1/2"	1000 C.Y./Mile. 355' H.T.
1932	212-12-30C	Concrete	20	9-7.9	
1933	212-12-30D	Concrete	40		
1933	212-12-33A	Concrete	V.W.		
1935	212-12-33B	Concrete	20	9-7.9	
C	1999	Grading Gravel Sub-base	50 12"		Divided Highway for 0.34 Mi., 2-44' Rdwys.



YEARS		TOTAL MILES	UNINCORPORATED		INCORPORATED		RURAL		URBAN	
FROM	TO		ROWY. MI.	BR. MI.	ROWY. MI.	BR. MI.	ROWY. MI.	BR. MI.	ROWY. MI.	BR. MI.
1921	1926	1.39	0.00	0.00	1.39	0.00	0.00	0.00	1.39	0.00
1927	1931	1.16	0.00	0.00	1.16	0.00	0.00	0.00	1.16	0.00
1932	1932	3.81	2.61	0.07	1.13	0.00	2.67	0.07	1.15	0.00
1933	1938	3.86	2.67	0.07	1.12	0.00	2.67	0.07	1.12	0.00
1939		3.78	2.77	0.07	0.74	0.00	2.77	0.07	0.74	0.00

REMARKS: Layout is to scale as of 1933.

(1) This work not done under this project number but lies within the limits of this project.

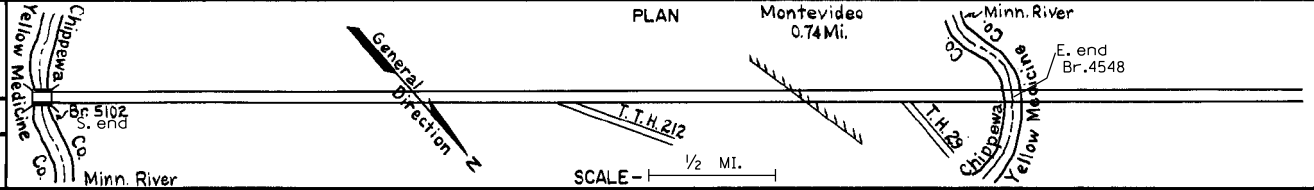
PREPARED BY  
TRAFFIC AND PLANNING DIVISION  
IN COOPERATION WITH  
U.S. DEPARTMENT OF COMMERCE  
BUREAU OF PUBLIC ROADS

STATE OF MINNESOTA  
DEPARTMENT OF HIGHWAYS  
ROAD LIFE STUDIES  
CONSTRUCTION PROJECT LOG RECORD


CONTROL SECTION 1212  
TRUNK HIGHWAY 212  
COUNTY Chippewa  
DISTRICT 8A

LIMITS: S. End of Bridge # 5102 (Minnesota River) - E. End of Bridge  
4548 at Montevideo.

Ref. Pt. 038+00.939 - 035+00.339



YEAR BUILT	PROJECT NO.	DESCRIPTION			
		TYPE	WIDTH	THICKNESS	REMARKS
C	1212-06	Gravel & Bit Base Plant Mix Bit. Surf.	24' 2 1/2"	3"	
C	1212-08	Electric Lighting System			
C	1212-09	Plant Mix Bit. Gravel Shoulders	20'	3"	over P.C. Concrete imp.
C	1978 1212-12	Pl. Mix Bit. SEAL COAT & SHDRS. WIDENING	24' VAR.	7/8" 1 1/2"	BIT. SEAL 1895 TON SHDRS. MIX 1710 TON
C	1982 1212-23	Bit. Surfacing F-012-1(39)	24'	1 1/2"	
C	1982 1212-22	Bit. Surfacing F-012-1(39)	24'	2 1/2"	
C	1984 8713-06	Appr. Grading to Br. #7021			
C	1984 1212-18	Grading, Base Bit. Surfacing Con't	48'	10" 2 1/4"	Sp. 2331 Sp. 2331, 2361 L&R
C	1984 1212-18	Traffic Control Signals			Jct. T.H. 212, 29, & 59
C	1987 1212-25	Grading Bit. Surfacing	24'	4 1/2" 1"	Spec. 2331 Spec. 2341
C	1999 1212-28	Aggregate Bit. Overlay Edge Drains	24'	1 1/2" 1 1/2"	Spec. 2350
C	2004 1212-29	Milling & Bituminous Overlay	24'	1.5'	Spec. 2360
2012	COE 1212-00	Grading Agg. Base Bit. Surfacing	44'	12" 6"	Class 5 Spec. 2360
2012	1212-30	Milling Bit. Overlay	48'	4"	Spec. 2360



YEARS		TOTAL MILES	UNINCORPORATED		INCORPORATED		RURAL		URBAN	
FROM	TO		RDWY. MI.	BR. MI.	RDWY. MI.	BR. MI.	RDWY. MI.	BR. MI.	RDWY. MI.	BR. MI.

REMARKS: Layout is to scale as of 1933.

