

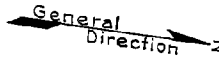
PREPARED BY
HIGHWAY PLANNING SURVEY
IN COOPERATION WITH
U. S. PUBLIC ROADS ADMINISTRATION

STATE OF MINNESOTA
DEPARTMENT OF HIGHWAYS
ROAD LIFE STUDIES
CONSTRUCTION PROJECT LOG RECORD


CONTROL SECTION 1407
TRUNK HIGHWAY 75
COUNTY CLAY
DISTRICT 4A

LIMITS: East Jct. T.H.10 in Moorhead-North Co. Line

Moorhead
1.04 Mi.




PLAN Georgetown
1.00 Mi.



Clay
Norman

SCALE: - 1" = 2 1/2 MI.

YEAR BUILT	PROJECT N ^o	DESCRIPTION			CODE N ^o
		TYPE	WIDTH	THICKNESS	
		Gravel	20'	1 1/2"	No Record of Constr.
		Earth Br. 2808 (1)	20'	1 1/2"	No Record of Constr. 218' H.T. & B.S.
1926	75-6-20P	Concrete	36'		
1927	75-6-44A&B	Grading Gravel 4-Bridges (2)	30' 24' 27'	1"	500 C.Y./Mile.
1927	75-6-44A&B	Oil Tr. Gravel	24'	3/4"	11940 Gal./Mile. Maint. Dept.
1928	75-6-44A&B	Oil Tr. Gravel (Retreatment)	24'	1"	6500 Gal./Mile. Maint. Dept.
M 1941	A.F.E. 25	Bit. Retreat.			SC-2, 5145 Gal./Mi. Grav. 262 C.Y./Mi. Maint. Dept.
M 1942	A.F.E. 4	Spot Treat. Bit. Surf. Repair	24'		MC-3, 2870 Gal./Mi. Grav. 181 C.Y./Mi. Maint. Dept.
M 1943	A.F.E. 4	Bit. Surf. Repair			MC-3, 5355 Gal./Mi. Grav. 305 C.Y./Mi. Maint. Dept.
M 1944	A.F.E. 4	Spot Treat. Bit. Surf. Repair	24'		MC-3, 4808 Gal./Mi. Grav. 287 C.Y./Mi. Maint. Div.
M 1945	A.F.E. 4	Spot Treat. Bit. Surf. Repair	24'		MC-3, 4311 Gal./Mi. Grav. 210 C.Y./Mi. Maint. Div.
M 1946	A.F.E. 4	Spot Treat. Bit. Surf. Repair	24'		SC-3, 56358 Gal. Agg. 3057 C.Y.
M 1947	A.F.E. 4	Spot Treat. Bit. Surf. Repair	24'		MC-3, 45800 Gal. Agg. 2139 C.Y.
M 1948	A.F.E. 4	Spot Treat. Bit. Surf. Repair	24'		MC-3, 72322 Gal. Agg. 5629 Tons



YEARS		TOTAL MILES	UNINCORPORATED		INCORPORATED		RURAL		URBAN	
FROM	TO		RDWY. MI.	BR. MI.	RDWY. MI.	BR. MI.	RDWY. MI.	BR. MI.	RDWY. MI.	BR. MI.
1921	1926	20.30	18.44	0.00	2.02	0.04	19.47	0.04	0.99	0.00
1927	1952	20.19	18.15	0.02	1.98	0.04	19.14	0.06	0.99	0.00
1953	1953	19.95	17.90	0.01	2.00	0.04	18.86	0.05	1.04	0.00
1954		19.39	17.35	0.00	2.00	0.04	18.31	0.04	1.04	0.00

REMARKS: Layout is to scale as of 1927

- (1) Br. 2808 built in 1918
- (2) Br. 4486 W1010D, Br. 4489, 30' B.S., Br. 4490, 30' B.S. & Br. 4491, 20' B.S.
- (3) This work not done under this project number but lies within the limits of this project
- (4) Accumulated thickness

PREPARED BY
HIGHWAY PLANNING SURVEY
IN COOPERATION WITH
U. S. PUBLIC ROADS ADMINISTRATION

STATE OF MINNESOTA
DEPARTMENT OF HIGHWAYS
ROAD LIFE STUDIES
CONSTRUCTION PROJECT LOG RECORD

CONTROL SECTION 1407
TRUNK HIGHWAY 75
COUNTY Clay
DISTRICT 4A

LIMITS: E. Jct. T.H. 10 in Moorhead - N. Co. Line

Moorhead
1.04 Mi.


General
Direction →

PLAN Georgetown
1.00 Mi.
Buffalo River

Co.
Clay
Norman

SCALE: 1" = 2 1/2 MI.

YEAR BUILT	PROJECT N ^o	DESCRIPTION			CODE N ^o
		TYPE	WIDTH	THICKNESS	
M 1949	A.F.E. 4	Spot Treat. Bit. Surf. Repair	24'		
				MC2&3, 79933 Gal. Agg. 5712 Tons	
M 1950	A.F.E. 4	Spot Treat. Bit. Surf. Repair	24'		
				MC3, 38463 Gal. Agg. 2744 Tons	
C 1950	1407-02	Grading Gravel 5 Culverts (1)	42' 32'	1"	Not in use until 1953
C 1951	A.F.E. 25	Bit. Surfacing Plant Mix Bit.	36'	3"	On old Concrete
C 1951	1407-06	Grading Gravel Br. 8751 & Br. 8752	42' 32'	1 1/2"	Not in use until paved 1.5' Select Material 2-C108 D
M 1952	A.F.E. 4	Spot Treat. Bit. Surf. Repair Spot Seal Coat	22' 22'		MC-2, 38095 Gal. Agg. 1893 Tons
C 1952	1407-07	Br. 6476	30'		Not in Use until 1953 215' Cant. B.S.
M 1953	A.F.E. 604	Spot Treat. Bit. Surf. Repair	24'		MC3, 56807 Gal. Agg. 4186 Tons
C 1953	1407-08	Grading Gravel Br. 6397 (C1010 D)	42' 32'	2"	0.29 Mi. Divided Highway 1200 CY/Mi. C66 Culvert
C 1953	1407-10	Concrete	22' 9 7/8'		
M 1954	A.F.E. 604	Bit. Surf. Repair	22'		MC3, 18948 Gal. Agg. 1513 Tons
C 1954	1407-11	Concrete	22' 9 7/8'		
M 1963	SF	Resurf. Shoulders			4550 Tons. Agg.
C 1967	1407-12	Bit. Shoulders & Rt. turn lanes			



YEARS		TOTAL MILES	UNINCORPORATED		INCORPORATED		RURAL		URBAN	
FROM	TO		RDWY. MI.	BR. MI.	RDWY. MI.	BR. MI.	RDWY. MI.	BR. MI.	RDWY. MI.	BR. MI.

REMARKS: See Sheet No. 1
(1) Br. 8688, C106x50; Br. 8689, C106x76; C66x47; C66x47; & C64x48.

