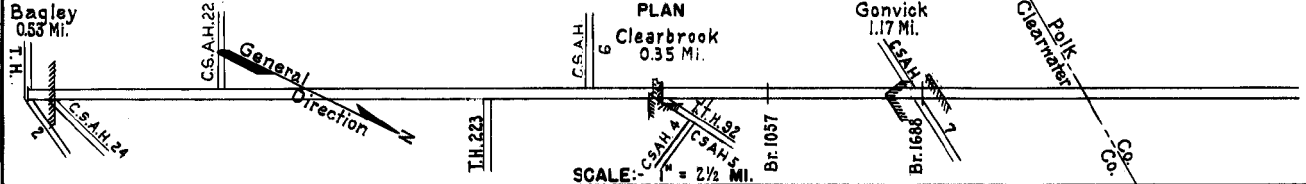


PREPARED BY  
HIGHWAY PLANNING SURVEY  
IN COOPERATION WITH  
U. S. PUBLIC ROADS ADMINISTRATION


STATE OF MINNESOTA  
DEPARTMENT OF HIGHWAYS  
ROAD LIFE STUDIES  
CONSTRUCTION PROJECT LOG RECORD

CONTROL SECTION 1507  
TRUNK HIGHWAY 92  
COUNTY Clearwater  
DISTRICT 2A

LIMITS: Jct. T.H. 2 in Bagley - West Co. Line  
056+00.737 - 035+00.977



YEAR BUILT	PROJECT N <sup>o</sup>	DESCRIPTION			CODE N <sup>o</sup> DIST.
		TYPE	WIDTH	THICKNESS	
		Gravel	24'	2"	No Record of Constr.
1922	92-65-21B	Grading	32'		122
1923	92-65-21B	Gravel	24'	3 3/4"	1800 C.Y./Mile
1930	92-65-22B	Grading Br. 1057 Br. 1688	32'		W 108 D W 108 D 130
1931	92-65-22B	Gravel	24'	2"	900 C.Y./Mile
1932	92-65-21B	Tar Tr. Gravel	26'	1 1/2"	14273-20431 Gal./Mi. Maint. Dept.
1932	92-65-22B	Oil Tr. Gravel	26'	1 1/2"	20431 Gal./Mile Maint. Dept.
1938	A.F.E. 17	Gravel Base Mixed Bituminous	25' 25'	5" 1 1/4"	Maint. Dept.
1942	A.F.E. 4	Bit. Retreat & Grade Lift	24'		RT-5, 21429 Gal./Mi. Grav. 5109 C.Y./Mi. Maint. Dept.
1943	A.F.E. 4	Bit. Fog Seal	26'		RC-3, 2406 Gal./Mi. Grav. 139 C.Y./Mi. Maint. Dept.
1943	A.F.E. 4	Spot Treat. Bit. Surf. Repair	28'		RT-5, 2438 Gal./Mi. Grav. 133 C.Y./Mi. Maint. Dept.
1944	A.F.E. 5	Bit. Seal Coat			RT-5, 2880 Gal./Mi. Grav. 44 C.Y./Mi. Maint. Div.
1945	A.F.E. 32	Spot Treat. Bit. Surf. Repair			RT-5, 388 Gal./Mi. Grav. 23 C.Y./Mi. Maint. Div.
1946	A.F.E. 21	Gravel Lifts (Spots) Bit. Resurfacing Mixed Bit.	24' 24'	6" 1"	RT-5, 154744 Gal. Added Agg. 7728 C.Y.



YEARS FROM	TOTAL MILES TO	UNINCORPORATED		INCORPORATED		RURAL		URBAN	
		RDWY. MI.	BR. MI.	RDWY. MI.	BR. MI.	RDWY. MI.	BR. MI.	RDWY. MI.	BR. MI.
1922	1929	26.08	0.00	2.56	0.00	26.08	0.00	0.00	0.00
1930	1939	20.85	0.00	1.84	0.00	20.85	0.00	0.00	0.00
1940	1939	20.85	0.00	1.70	0.00	20.32	0.00	0.53	0.00
1960	1967	20.85	0.00	2.05	0.00	20.32	0.00	0.53	0.00
1968	20.73	18.68	0.00	2.05	0.00	20.20	0.00	0.53	0.00

REMARKS: Layout is to scale as of 1930

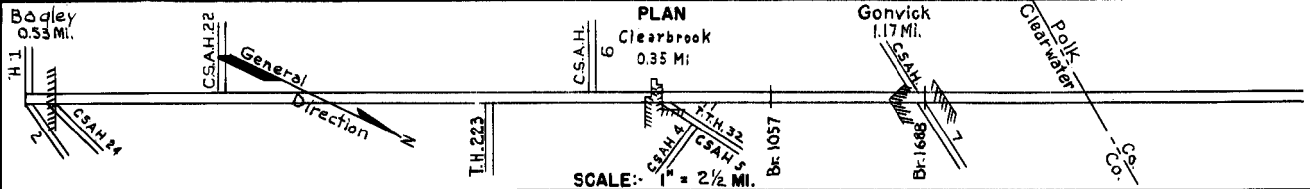
(1) This work not done under these project numbers but lies within the limits of these projects

PREPARED BY  
HIGHWAY PLANNING SURVEY  
IN COOPERATION WITH  
U.S. PUBLIC ROADS ADMINISTRATION


STATE OF MINNESOTA  
DEPARTMENT OF HIGHWAYS  
ROAD LIFE STUDIES  
CONSTRUCTION PROJECT LOG RECORD

CONTROL SECTION 1507  
TRUNK HIGHWAY 92  
COUNTY Clearwater  
DISTRICT 2A

LIMITS: Jct. T.H. 2 in Bagley - West Co. Line  
056+00.737 - 035+00.977



YEAR BUILT	PROJECT N°	DESCRIPTION			CODE N° DIST
		TYPE	WIDTH	THICKNESS	
M	A.F.E. 4	Spot Treat. Bit. Surf. Repair Spot Seal Coat			
					3.60 (Net 2.75)
C	A.F.E. 20	Gravel Lift Bit. Surfacing Mixed Bit.	28'	7" 2"	
					360
M	A.F.E. 5	Bit. Seal Coat	24'		
					12.58
M	A.F.E. 4	Bit. Fog Seal	24'		
					8.27
M	A.F.E. 4	Spot Treat. Bit. Surf. Repair Spot Seal Coat	24'		
					20.85 (Net Repair 0.57) (Net Seal 0.19)
M	A.F.E. 4	Spot Treat. Bit. Surf. Repair	24'		
					17.25 (Net 0.84)
M	A.F.E. 604	Spot Treat. Bit. Surf. Repair	24'		
					15.15 (Net 0.33)
C	A.F.E. 819	Bit. Resurfacing Mixed Bit.	24'	1" added	
					11.93
C	1507-01	Grav. Base (M. Pt. 0.22) 4450 Mixed Bit " " " 4450 Concrete " " " 60	4450 4450 60	6" 2" 8"	2153
M	A.F.E. 604	Spot Treat. Bit. Surf. Repair	24'		
					4.85 (Net 0.68)
C	1507-07 & 10	Grading Gravel Base Road Mix Bit (Base)	35' 26'	1/2" 1 1/2"	1259
C/M	By Maint.	Bituminous Sidewalk Bit. Surf. Repair	4'		
					0.50 Repair
M	1963	Light Bit. Seal	27'		
					7.87
C	1507-11	Grading, Gravel Base, Bit. Base	24'-52'	1 1/2"	967
					12.46



YEARS FROM	TOTAL MILES TO	UNINCORPORATED		INCORPORATED		RURAL		URBAN	
		RDWY. MI.	BR. MI.	RDWY. MI.	BR. MI.	RDWY. MI.	BR. MI.	RDWY. MI.	BR. MI.

REMARKS: See Sheet No. 1.



