

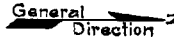
PREPARED BY  
HIGHWAY PLANNING SURVEY  
IN COOPERATION WITH  
U. S. PUBLIC ROADS ADMINISTRATION

STATE OF MINNESOTA  
DEPARTMENT OF HIGHWAYS  
ROAD LIFE STUDIES  
CONSTRUCTION PROJECT LOG RECORD

CONTROL SECTION 1706  
TRUNK HIGHWAY 71  
COUNTY Cottonwood  
DISTRICT 7B

LIMITS: North Jct. I.H. 60 in Windom - Jct. T.H. 30

Windom  
0.38 Mi.

General Direction 

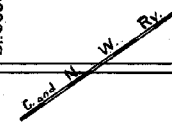
C.S.A.H. 22

PLAN

3

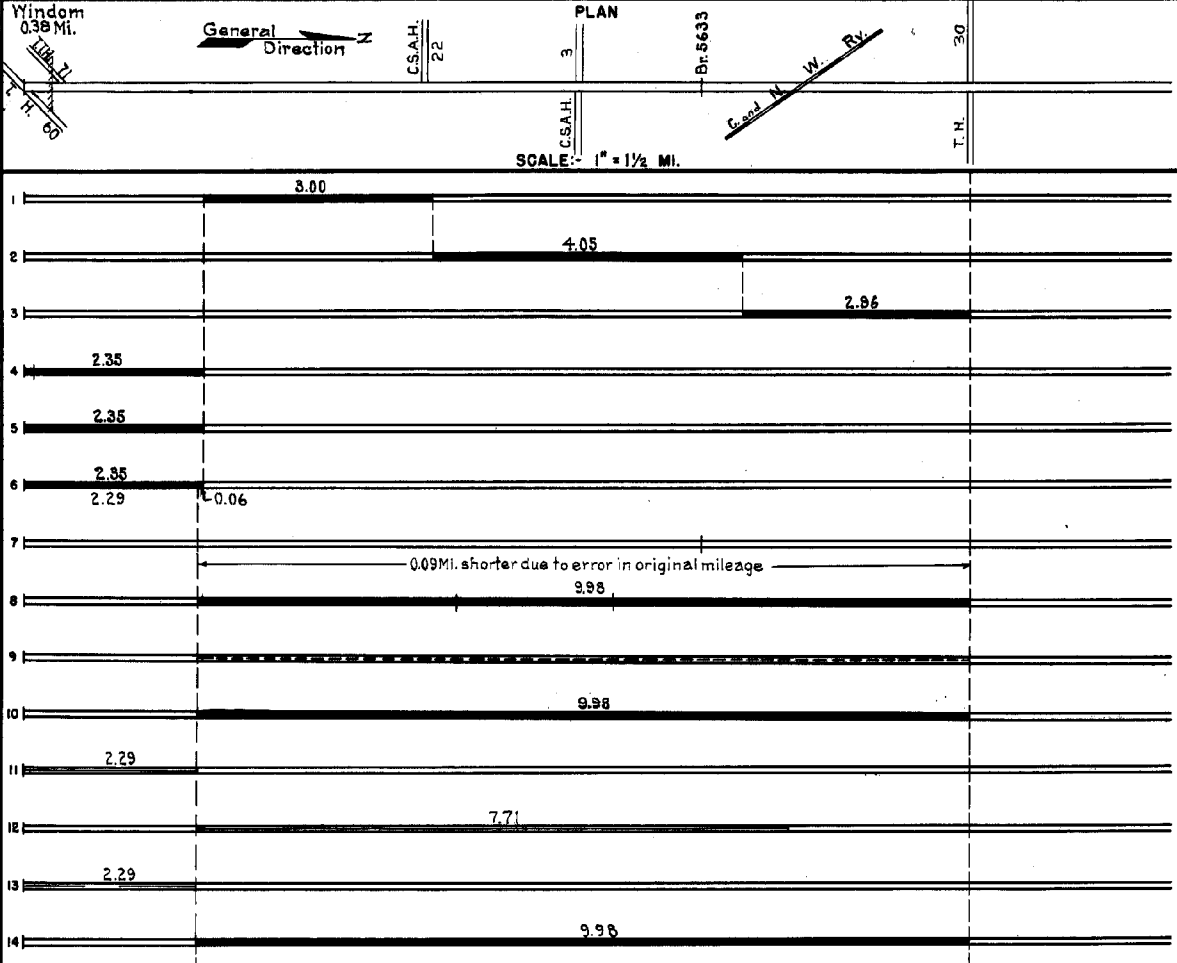
Br. 5633

30



SCALE: 1" = 1/2 MI.

YEAR BUILT	PROJECT N <sup>o</sup>	DESCRIPTION			CODE N <sup>o</sup>
		TYPE	WIDTH	THICKNESS	
		Gravel	26'	2"	No Record of Constr.
1920	71-4-5	Grading Gravel	26'	2 1/2"	Co. Job 1901 1200 C.Y./Mile
1920	71-4-4	Grading Gravel	26'	2 1/2"	1200 C.Y./Mile
1924	71-4-27C	Grading Br. 3360	30'		W1010 D
1926	71-4-27C	Gravel	24'	2"	1000 C.Y./Mile
1931	71-4-27C	Oil Tr. Gravel	26'	1 1/2"	14211 Gal./Mile Maint. Dept.
1936	71-4-51-3	Br. 5633			W106D
C	1706-02	Mono. Culverts			W44, W1010
1940	1706-01A,B&C	Grading Gravel	36' 24'	1 3/4"	
C	1706-08	Seeding			Maint. Dept.
1941	1706-10A&B	Stab. Grav. Base Mixed Bitum.	32' 26'	6 1/2" 1"	
M	1942 A.F.E. 4	Bit. Retreat	24'		MC-3, 4174 Gal./Mi. Grav. 212 C.Y./Mi. Maint. Dept.
M	1942 A.F.E. 5	Bit. Seal Coat	26'		Bit. 2739 Gal./Mi. Aqg. 150 C.Y./Mi. Maint. Dept.
M	1945 A.F.E. 16	Spot Treat. Bit. Surf. Repair			MC-3, 611 Gal./Mi. Grav. 37 C.Y./Mi. Maint. Div.
C	1706-13 1706-14	Spot Gravel Base Plant Mix Bit.	24'	1 1/2"	Subgr. Correction



YEARS		TOTAL MILES	UNINCORPORATED			INCORPORATED			RURAL		URBAN	
FROM	TO		RDWY. MI.	BR. MI.	BR. MI.	RDWY. MI.	BR. MI.	BR. MI.	RDWY. MI.	BR. MI.		
1924	1939	12.36	12.08	0.00	0.27	0.00	12.08	0.00	0.27	0.00		
1940	1947	12.27	12.00	0.00	0.27	0.00	12.00	0.00	0.27	0.00		
1948	1949	12.14	12.11	0.00	0.03	0.00	12.11	0.00	0.03	0.00		
1950	1967	12.25	12.11	0.01	0.14	0.00	12.11	0.00	0.14	0.00		
1968		12.25	11.86	0.01	0.38	0.00	11.86	0.01	0.38	0.00		

REMARKS: Layout is to scale as of 1924

(1) This work not done under this project number but lies within the limits of this project

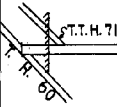
PREPARED BY  
HIGHWAY PLANNING SURVEY  
IN COOPERATION WITH  
U.S. PUBLIC ROADS ADMINISTRATION

STATE OF MINNESOTA  
DEPARTMENT OF HIGHWAYS  
ROAD LIFE STUDIES  
CONSTRUCTION PROJECT LOG RECORD

CONTROL SECTION 1706  
TRUNK HIGHWAY 71  
COUNTY Cottonwood  
DISTRICT 7B

LIMITS: N. Jct. T.H. 60 in Windom - Jct. T.H. 30

Windom  
0.38 Mi.



General Direction N

C.S.A.H. 22

PLAN


C.S.A.H. 3

Br. 5635

C.S.A.H. 30

SCALE: 1" = 1/2 MI.

YEAR BUILT	PROJECT N <sup>o</sup>	DESCRIPTION			CODE N <sup>o</sup>
		TYPE	WIDTH	THICKNESS	
M 1948	A.F.E. 5	Bit Seal Coat	24'		RC-3, 27381 Gal. Agg. 1060 C.Y.
C 1948	1706-12	Grading Gravel C128x43	38' 32'		Extend PMS5 Culv. 1400 C.Y./Mi.
C 1948	A.F.E. 18	Bit Surfacing Mixed Bit (Mixed Prime)	24'	1"	SC-4, 18433 Gal. Agg. 1014 C.Y.
M 1949	A.F.E. 4	Bit Surf Repair	24'		SC-4, 9366 Gal. Agg. 542 C.Y.
C 1970	1706-15	Gravel Base Mixed Bit	32' 26'	6'-9" 1 1/2"	
C 1950 (2)	1703-11	Concrete	22'	9'-7-9"	
M 1953	A.F.E. 605	Light Bit Seal	24'		RS-2&RS2, 11552 Gal. Agg. 398 Tons
M 1955	A.F.E. 605	Light Bit Seal (Spots)	24'		RS-2, 10723 Gal. Agg. 262 C.Y.
C 1958	1706-17 1706-18	Grading Gravel Base Concrete	40' 40' 24'	6" 6" 9'-7-9"	Ext. Br. 5635 (1706D)
M 1971	SF	Joint Seal			
M 1974	SF	Joint Seal Random Cracks			636 lbs Sealant
M 1974	SF	Bit Spot Overlay		1 1/2"	Pl. Mix AC WEARING
M 1977	SF	Bit Spot Overlay		1 1/2"	Pl. Mix AC WEARING
C 1980	1706-20	Guardrail Improvement			



YEARS FROM	YEARS TO	TOTAL MILES	UNINCORPORATED		INCORPORATED		RURAL		URBAN	
			RDWY. MI.	BR. MI.	RDWY. MI.	BR. MI.	RDWY. MI.	BR. MI.	RDWY. MI.	BR. MI.

REMARKS: See Sheet No. 1  
 (1) 0.11 mi. not in use until T.H. 60 is completed on new location in Windom.  
 (2) Contract not final but work substantially complete in 1950.

