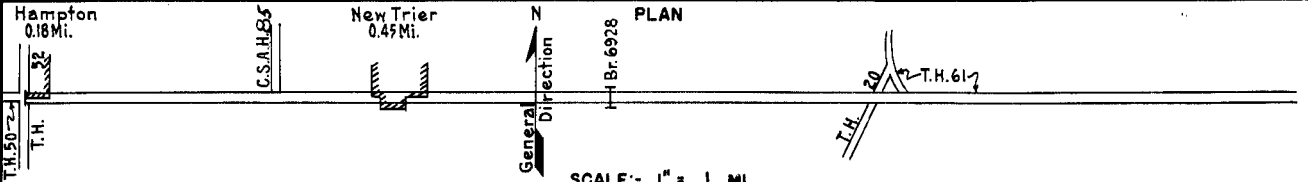


PREPARED BY
HIGHWAY PLANNING SURVEY
IN COOPERATION WITH
U.S. PUBLIC ROADS ADMINISTRATION


STATE OF MINNESOTA
DEPARTMENT OF HIGHWAYS
ROAD LIFE STUDIES
CONSTRUCTION PROJECT LOG RECORD

CONTROL SECTION 1923
TRUNK HIGHWAY 50
COUNTY Dakota
DISTRICT 9A

LIMITS: Jct. T.H. 92 (S. Limits of Hampton) - Jct. T.H. 61



YEAR BUILT	PROJECT N°	DESCRIPTION			CODE N°
		TYPE	WIDTH	THICKNESS	
		Br. 6928	24'	10' B.S.	
		Gravel	34'	No Record of Const. Added in 1949	
1931	20-20-27B	Concrete	20'	9-7-9 Added in 1949	
M					
1953	A.F.E. 606	Grav. Resurfacing		3689 Tons	
C					
1955	A.F.E. 604	Bit. Surfacing Mixed Bit.	24'	1" MC-3, 3208 Gal. Agg. 263 Tons.	
C					
1957	A.F.E. 830	Bit. Stab. Base (Mixed Prime) Mixed Bit.	24'	2" Prime, 48978 Gal. SC-3, 74201 Gal. Agg. 6599 Tons	
M					
1958	A.F.E. 604	Spot Base Corr Spot Treat Bit. Surf. Repair	24'	Base, 600 Tons SC-3, 38333 Gal. Agg. 3668 Tons	
M					
1959	A.F.E. 604	Spot Treat Bit. Surf. Repair		MC-3, SC-3, 13912 Gal. Agg. 1288 Tons	
M					
1960		Spot Treat Bit. Surf. Repair	24'	MC-3, 24153 Gal. Agg. 2016 Tons	
M					
1961		Spot Treat Bit. Surf. Repair	24'	MC-3, 18187 Gal. Agg. 1646 Tons	
M					
1962		Spot Treat Bit. Surf. Repair	24'	Bit. Mix 760 Tons MC-3, 7603 Gals.	
C					
1963	1905-09	Grading Sub-base* Gravel & Bit Base Plant mix Bit.	Var. 4' 2" 5' 4" 3'	0.08 mi Divided Highway	
M					
1963	SF	Spot Treat Bit. Surf. Repair Spot Bit. Seal	20' 20'	MC-3, 12294 Gal. RC-2, 7357 Gal. Seal Agg. 255 C.Y.	
M					
1964	SF	Spot Treat Bit Surf. Repair	23'	Road Mix 1361 Tons	
C					
1968	1923-01	Pl. Mix. Bit. Surf. Gravel Shldcs.	Var. 1 1/2"	Bit. Mat'l. 485 Ton	



YEARS		TOTAL MILES	UNINCORPORATED		INCORPORATED		RURAL		URBAN	
FROM	TO		RDWY. MI.	BR. MI.	RDWY. MI.	BR. MI.	RDWY. MI.	BR. MI.	RDWY. MI.	BR. MI.
1949		6.95	6.31	0.00	0.63	0.00	6.94	0.01	0.00	0.00

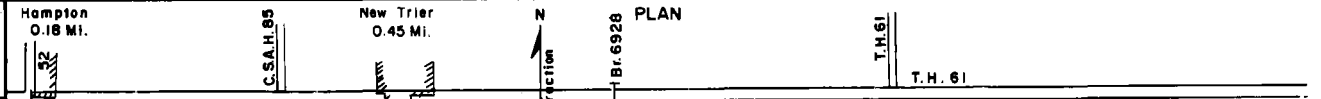
REMARKS: Layout is to scale as of 1949.
* 1922 - S.P.1923 - C02224 This project is on Sheet 2 of 2

PREPARED BY
BUREAU OF POLICY & PLANNING
IN COOPERATION WITH
U.S. DEPARTMENT OF TRANSPORTATION-FEDERAL HIGHWAY ADMINISTRATION


STATE OF MINNESOTA
DEPARTMENT OF TRANSPORTATION
CONSTRUCTION PROJECT LOG RECORD

CONTROL SECTION 1923
TRUNK HIGHWAY 50
COUNTY Dakota
DISTRICT Metro

LIMITS: Jct. T.H. 52 (S. Lim. of Hampton) - Jct. T.H. 61
Ref. Pt. 018+01.011 - 025+00.775



YEAR BUILT	PROJECT NO.	DESCRIPTION			
		TYPE	WIDTH	THICKNESS	REMARKS
1984	1913-44	Grading, Base Bit. Surfacing Bit. Shoulders	24' 24' 10'	6 1/2" 3" Var.	Intersection Rev. at Jct. T.H. 61, 20 and 50
1984	1923-07	Bituminous Surface	30'	Var.	Intersection Rev. Shortens C.S. 0.132 to 6.79 Miles 6.490
1999	1905-26	Bit. Milling Bit. Overlay	25' 25'	2" 2"	0.025 Mi Spec. 2350
2002	1923-08	Milling Bit. Overlay Gravel Shoulder	24' 24' var	6" 6" var	7.76 Mi Spec 2360 Class 2
2006	1923-10	Bituminous Sealcoat Bituminous Sealcoat			6.76 Mi F3 B F2 B
2011	1923-45	Micro Surfacing	var.		6.817 Mi.
1922	1923-C02224	Grading, Rip Rap Paving Gravel shouldering	30'		Culverts Conc.Reinforced 6.75 Mi



YEARS		TOTAL MILES	UNINCORPORATED		INCORPORATED		RURAL		URBAN	
FROM	TO		RDWY. MI.	BR. MI.	RDWY. MI.	BR. MI.	RDWY. MI.	BR. MI.	RDWY. MI.	BR. MI.

REMARKS:
* 1922 - S.P.1923 - C02224 This project from Sheet 1 is added to Sheet 2.