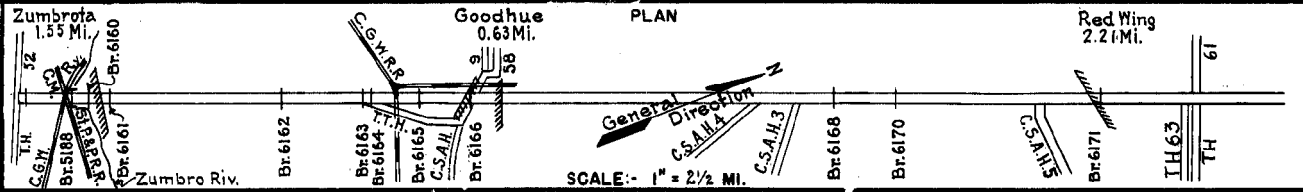


PREPARED BY
HIGHWAY PLANNING SURVEY
IN COOPERATION WITH
U.S. PUBLIC ROADS ADMINISTRATION


STATE OF MINNESOTA
DEPARTMENT OF HIGHWAYS
ROAD LIFE STUDIES
CONSTRUCTION PROJECT LOG RECORD

CONTROL SECTION 2510
TRUNK HIGHWAY 58
COUNTY Goodhue
DISTRICT 6B

LIMITS: Jct. T.H. 52 at S. Lim. Zumbro-Jct. T.H. 61 in Red Wing



YEAR BUILT	PROJECT N°	DESCRIPTION			CODE N°
		TYPE	WIDTH	THICKNESS	
		Gravel	20'	2"	No Record of Constr.
		8-Bridges (1)	15-20'		
		Tar Tr. Gravel			No Record of Constr.
		Br. M-304	18'		75' W.P.T.
		M-303 & 4173	18-24'		38' L.T. & 120' R.C.D.G.
		Concrete			No Record of Constr.
		Br. 1377	18'		18' B.S.
		Br. 2135	22'		18' Slab Span
1919	58-20-9 58-58-1	Concrete	60'	8"	
		Gravel			No Record of Constr. Taken over from City in 1928
1930	58-58-21-1	Concrete	20'	9-7.9"	
		Oil Tr. Gravel	20'		No Record of Constr. Taken over from City in 1932
1932	58-58-21-3	Concrete	20'	9-7.9"	
		Grading	30'		110' B.S.
1932	58-58-21-2&3	Gravel	24'	1 1/2"	700-800 C.Y./Mile
		11-Bridges (2)			Br. 6169 on side road
1932	58-58-21-2&3	Oil Tr. Gravel	24'	1"	10660 Gal./Mile Maint. Dept.
1935	58-58-21-2	Roadside Develop.			
1936	58-58-21-3	CaCl ₂ Stab. Gravel	27'	3"	2500 T./Mi. Gravel 500 T./Mi. Binder Soil
1936	58-58-21-2&3	CaCl ₂ Stab. Gravel	27'	3"	2400 T./M.G. & 440 T./M.B.S.
		Stab. Gravel Base	27'	3"	2400 T./M.G. & 433 T./M.B.S.



YEARS FROM	TO	TOTAL MILES	UNINCORPORATED		INCORPORATED		RURAL		URBAN	
			RDWY. MI.	BR. MI.	RDWY. MI.	BR. MI.	RDWY. MI.	BR. MI.	RDWY. MI.	BR. MI.
1921	1927	25.38	20.78	0.02	4.55	0.03	22.28	0.02	3.05	0.03
1928	1931	25.74	20.78	0.02	4.91	0.03	22.28	0.02	3.41	0.03
1932	1960	22.96	19.04	0.00	3.90	0.02	19.67	0.00	3.27	0.02
1941	1962	23.07	19.04	0.00	4.01	0.02	19.65	0.00	3.40	0.02
1963		23.43	19.04	0.00	4.37	0.02	19.67	0.00	3.74	0.02

REMARKS: Layout is to scale as of 1932

(1) Br. M-351, 116 1/2' Wood Truss; Br. M-538, 50' B.S.; Br. M-539, 18' Stone Arch; Br. 788, 11' B.S.; Br. M-539, 50' R.C.D.G.; Br. 788, 20' Slab Span; Br. 2150, 16' Slab Span; Br. 2148, 29' B.S.

(2) Br. 6160, W108T; Br. 6161, 6166 & 6169, W106D; Br. 6162 & 6171, W105D; Br. 6163, W1210T; Br. 6164, W128T; Br. 6165, W128D; Br. 6170, W1010T.H; Br. 6168, W. 108 D.

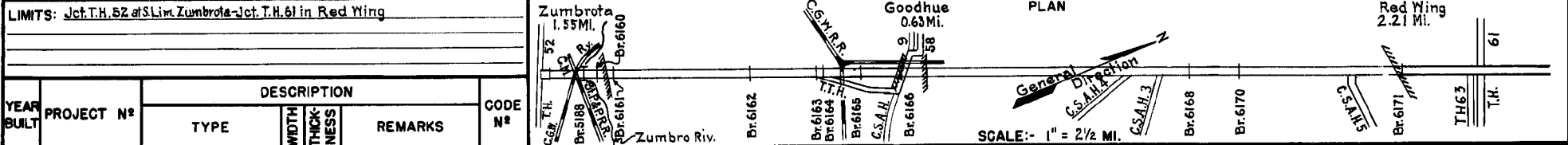
(3) This work not done under these project numbers but lies within the limits of these projects

PREPARED BY
HIGHWAY PLANNING SURVEY
IN COOPERATION WITH
U.S. PUBLIC ROADS ADMINISTRATION

STATE OF MINNESOTA
DEPARTMENT OF HIGHWAYS
ROAD LIFE STUDIES
CONSTRUCTION PROJECT LOG RECORD

CONTROL SECTION 2510
TRUNK HIGHWAY 58
COUNTY Goodhue
DISTRICT 6B

LIMITS: Jct. T.H. 52 at S. Lim. Zumbrota - Jct. T.H. 61 in Red Wing



YEAR BUILT	PROJECT N ^o	DESCRIPTION			CODE N ^o	MILES
		TYPE	WIDTH	THICKNESS		
1936	58-58-21-2	CaCl ₂ Stab. Cr. Stone Crushed Stone Base	27'	3"		13.23
	(3)					
1937	58-58-21-2&3	Oil Tr. Gravel	24'	1"		21.19
						11.25
						9.94
1937	A.F.E. 4	Retaining Fence				
M	A.F.E. 19	Subgr. Corr. (Spots)				21.19
1940	A.F.E. 11	Bit. Seal Coat				
M	1941 A.F.E. 37	Frost Boil Corr. (Spots)				21.19
1942	1942 A.F.E. 16	Spot Treat.	26'			
	1942 A.F.E. 4	Bit. Surf. Repair				
M	1944 A.F.E. 4	Spot Treat. Bit. Surf. Repair	26'			21.19
C	1945 A.F.E. 20	Bit. Resurfacing Mixed Bit.	26'	3/4" added		11.25
C&M	1945 A.F.E. 4	Fog Seal (0.94 Mi.) Bit. Resurf. (0.90 Mi.)	26'	1 1/4"		9.94
						0.90
M	1947 A.F.E. 4	Bit. Fog Seal	26'			22.09
C	1948 2510-06	Crushed Rock Base Plant Mix Bit. Spot Subgr. Corr.	30'	0'-6" 1 1/2"		9.94
M	1948 A.F.E. 4	Spot Treat. Bit. Surf. Repair	26'			6.70 (Net 2.55)
M	1949 A.F.E. 4	Spot Treat. Bit. Surf. Repair Spot Fog Seal	24'			10.97 (Net Repair 1.80) (Net Seal 10.75)
						0.90
C	1950 2510-03	Crushed Rock Base Plant Mix Bit. (1) Widening	30'	3'-6" 1 1/2"		11.25
						8.26
						2.99
M	1950 A.F.E. 4	Light Bit. Seal	24'			10.84

YEARS FROM	TOTAL MILES TO	UNINCORPORATED		INCORPORATED		RURAL		URBAN	
		RDWY. MI.	BR. MI.	RDWY. MI.	BR. MI.	RDWY. MI.	BR. MI.	RDWY. MI.	BR. MI.

REMARKS: See Sheet No 1
 (1) 20' Concrete in place widened 20' Rt. & Lt. with 2" Plant Mix Bit on 9" Crushed Rock Base for 0.06 Mi.
 (2) No base added on 40' section Mi. Pt. 0.87 to 1.17

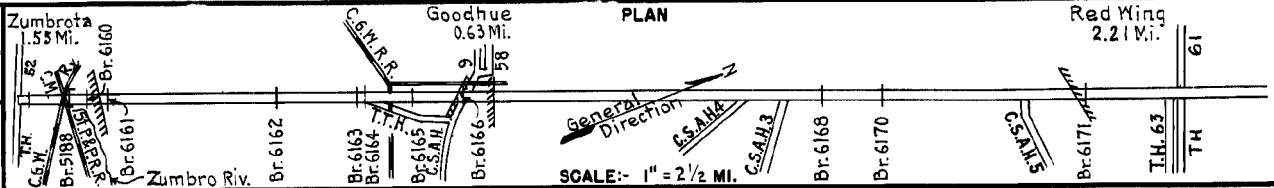
R.L.-7 REV. 2-40

PREPARED BY
HIGHWAY PLANNING SURVEY
IN COOPERATION WITH
U.S. PUBLIC ROADS ADMINISTRATION


STATE OF MINNESOTA
DEPARTMENT OF HIGHWAYS
ROAD LIFE STUDIES
CONSTRUCTION PROJECT LOG RECORD

CONTROL SECTION 2510
TRUNK HIGHWAY 58
COUNTY Goodhue
DISTRICT 65

LIMITS: Jct. T.H. 52 at S. Lim. Zumbrota - Jct. T.H. 61 in Red Wing



YEAR BUILT	PROJECT N°	DESCRIPTION			CODE N°
		TYPE	WIDTH	THICKNESS	
M	1952 A.F.E. 5	Light Bit. Seal	24'		RS-2, 2449 Gal. Agg. 714 C.Y.
M	1953 A.F.E. 605	Light Bit. Seal	24'		RC2, 17524 Gal. Agg. 480 C.Y.
C	1953 2510-07	Precast Concrete Cattle Pass			
M	1955 A.F.E. 605	Light Bit. Seal	24'		RS-2, 21106 Gal. Agg. 744 C.Y.
M	1956 A.F.E. 605	Light Bit. Seal	24'		RS-2, 18482 Gal. Agg. 685 C.Y.
M	1958 A.F.E. 605	Light Bit. Seal	25'		RS-2, 20917 Gal. Agg. 668 C.Y.
C	1958 2510-12	Grav. Sub-base (0.59') * Bit. Stab. Base (0.59') * Plant Mix Bit. (44')			* 12' R&L of 20 conc. imp.
M	1959 A.F.E. 604	Bit. Surf. Repair	24'	1"	MC-2 4878 Gal. Agg. 372 Tons
C	1961 2505-14 2505-20	Grading Gravel & Rd. Mix. Bit. Base Bit. & Conc. Surface *	50' 44'		* Center 24' PG. Conc. & Plant Mix. Bit. 10' rt. & lt.
M	1961	Light Bit. Seal	25'		RS-2, 20657 Gal. Agg. 698 C.Y.
M	1962	Light Bit. Seal	25'		RS-2, 20340 Gal. Agg. 702 C.Y.
	1963	Transferred In Concrete			
C	2510-09	Grading, Base, Surf.			On Frontage Road
C	2510-13	Traffic Signals			
	Maint. Project	Plant. mix Bit. Surf.	47' 1 1/2"		
M	1965 C	Light Bit. Seal	25'		RS-10-12435 Gal. Agg. 425 C.Y.



YEARS		TOTAL MILES	UNINCORPORATED		INCORPORATED		RURAL		URBAN		REMARKS: See Sheet No. 1
FROM	TO		ROWY. MI.	BR. MI.	ROWY. MI.	BR. MI.	ROWY. MI.	BR. MI.	ROWY. MI.	BR. MI.	

