

PREPARED BY  
HIGHWAY PLANNING SURVEY  
IN COOPERATION WITH  
U.S. PUBLIC ROADS ADMINISTRATION

STATE OF MINNESOTA  
DEPARTMENT OF HIGHWAYS  
ROAD LIFE STUDIES  
CONSTRUCTION PROJECT LOG RECORD

CONTROL SECTION 2903  
TRUNK HIGHWAY 64  
COUNTY Hubbard  
DISTRICT 2A

LIMITS: S. Co. Line - W. Jct. T.H. 34 in Akeley

PLAN

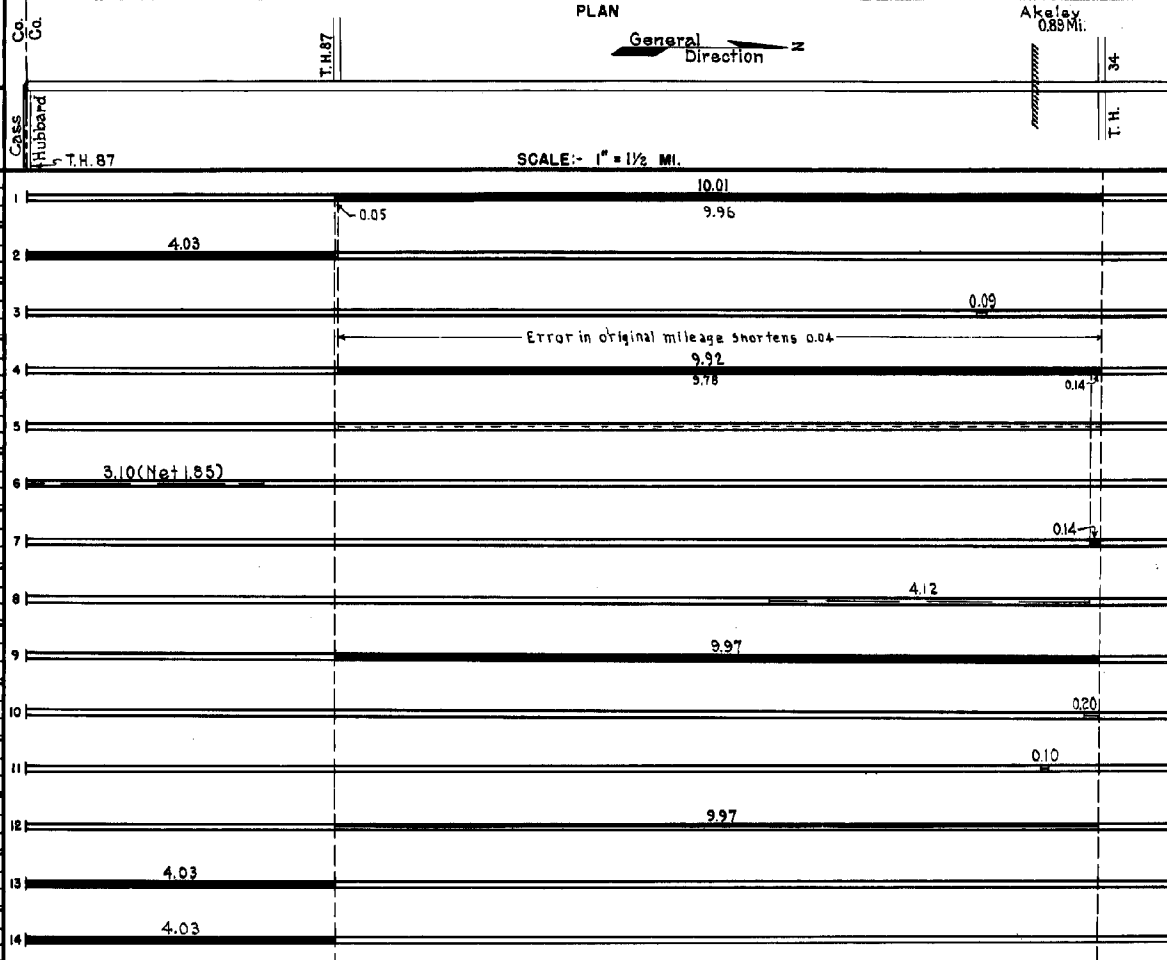


Akeley  
0.89 Mi.

34

T.H.

YEAR BUILT	PROJECT N <sup>o</sup>	DESCRIPTION			CODE N <sup>o</sup>
		TYPE	WIDTH	THICKNESS	
		Gravel	26'0"	1 3/4"	No Record of Constr.
					Added in 1934.
1931		Gravel	26'	2"	Co Job 3101 900 C.Y./Mile. Added in 1934.
M	1943 A.F.E. 16	Grade Lift	26'		Earth 27767 C.Y./M. Maint. Dept.
C	1946 1903-02	Grading Stab. Gravel	28' 24'	2"	146
C	1947 A.F.E. 7	Seeding			
M	1948 A.F.E. 16	Sand Lifts & Grav. Surface (Spots)			Sand 6213 C.Y. Gravel 1624 C.Y.
C	1950 A.F.E. 33	Bit Surfacing Mixed Bit	40'	1"	MC-3, 3429 Gal. Agg. 204 C.Y.
M	1950 A.F.E. 25	Spot Subgr. Corr. Spot Sand-Grav. Base	31' 25'	6"	
C	1951 A.F.E. 25	Bit Surfacing Mixed Bit	26'	1 1/4"	MC-3, 114305 Gal. Agg. 7900 Tons
M	1952 A.F.E. 4	Bit Surf. Repair	30'		MC-2, 1200 Gal.
M	1953 A.F.E. 824	Subgr. Repair Restore Bit. Surf.	26'		MC-3, 1970 Gal. Agg. 108 C.Y.
M	1954 A.F.E. 605	Light Bit. Seal	24'		RCS-1, 17125 Gal. Agg. 670 C.Y.
C	1954 A.F.E. 817	Grading (M.P. 0.00-0.25) Sand Base Mixed Bit. (Mix. Prime)	27' 27' 27'	0-12" 1 1/2"	MC-2, 51169 Gal. Agg. 4606 Tons
C	1957 A.F.E. 821	Bit. Resurfacing Mixed Bit	24'	1"	MC-3, 37294 Gal. Agg. 3036 Tons



YEARS FROM	TOTAL MILES TO	UNINCORPORATED		INCORPORATED		RURAL		URBAN	
		RDWY. MI.	BR. MI.	RDWY. MI.	BR. MI.	RDWY. MI.	BR. MI.	RDWY. MI.	BR. MI.
1934	1345	14.04	0.00	0.89	0.00	14.04	0.00	0.00	0.00
1946		14.00	0.00	0.89	0.00	14.00	0.00	0.00	0.00
			1.00	1.00					
			1.00	0.00					

REMARKS: Layout is to scale as of 1934

PREPARED BY  
TRAFFIC AND PLANNING DIVISION  
IN COOPERATION WITH  
U.S. DEPARTMENT OF COMMERCE  
BUREAU OF PUBLIC ROADS

STATE OF MINNESOTA  
DEPARTMENT OF HIGHWAYS  
ROAD LIFE STUDIES  
CONSTRUCTION PROJECT LOG RECORD

CONTROL SECTION 2903  
TRUNK HIGHWAY 64  
COUNTY Hubbard  
DISTRICT 2A

LIMITS: S. Co. Line - W. Jct. 34 in Akeley


PLAN

General Direction 

Akeley 0.89 Mi.

Jct. 34  
T.H.

Dist. No.	YEAR BUILT	PROJECT NO.	DESCRIPTION			REMARKS
			TYPE	WIDTH	THICKNESS	
M	1928	A.F.E. 604	Spot Treat Bit Surf. Repair	24'		Bit. 3400 Gal. Agg. 202 Tons
M	1959	A.F.E. 604 A.F.E. 605	Bit Surf. Repair Light Bit. Seal	24' 25'		MC-2 2,908 Gal. RS-2 24084 Gal.
C	1962		Bit Resurfacing Mixed Bit.	24'	1/4" added	MC-2, 94579 Gal.
M	1964	C	Light Bit. Seal	25'		RS-2K, 16385 Agg. 603 C.Y.
M	1966	SF	Bit. Surf. Repair	24'		MC-250, 40669 Gal. Agg. 2548 Tons
M	1970	SF	Bit. Resurfacing Mixed Bit.	24'	1/4"	MC-250 3,293 Gal. Agg. 2,416 Tons
M	1972	SF	Seal Coat	24'	3/4"	MC-250 3,293 Gal. Agg. 5,480 Tons
C	1973	2903-05	PLATE BEAM GUARDRAIL			1100 LIN. FT.
	1979		GRAVEL SHOULDER REPAIR	2'		1550 C.Y. Agg.
M	1980		Bit. Surfacing		1 1/2"	3010 Ton MC
M	1981	SF	Bit. Surfacing		1 1/2"	2.3 Miles Total 2 Locations
M	1983	SF	Spot Bit. Overlay	24'	1 1/2"	Pl. Mix 2341-2175 Tons
M	1985	SF	Bit. Surface Agg. Shoulders	24' 2'	1 1/2" Var.	# 4118 Sp. 2331



SCALE: 1" = 1/2 MI.

YEARS		TOTAL MILES	UNINCORPORATED		INCORPORATED		RURAL		URBAN	
FROM	TO		RDWY. MI.	BR. MI.	RDWY. MI.	BR. MI.	RDWY. MI.	BR. MI.	RDWY. MI.	BR. MI.

REMARKS: See Sheet No. 1


PREPARED BY  
 BUREAU OF POLICY & PLANNING  
 IN COOPERATION WITH  
 U.S. DEPARTMENT OF TRANSPORTATION - FEDERAL HIGHWAY ADMINISTRATION

STATE OF MINNESOTA  
 DEPARTMENT OF TRANSPORTATION  
 CONSTRUCTION PROJECT LOG RECORD

CONTROL SECTION 2903  
 TRUNK HIGHWAY 64  
 COUNTY Hubbard  
 DISTRICT 2A

LIMITS: S. Co. Line - W. Jct. T.H. 34 in Akely  
 Ref. Pt. 034+00.695 - 048+00.702

YEAR BUILT	PROJECT No	DESCRIPTION			
		TYPE	WIDTH	THICKNESS	REMARKS
M 1986	M4178	Bit. Overlay	24-41	1 1/2-3"	Spec. 2331
M 1997	2903-08	Culvert Treatment Bit. Overlay Gravel Surface	24' 2'	1 1/2" 1 1/2"	Spec 2331 Class 1
C 1998	2903-07	Grading Bit. Surfacing Agg. Base	39' 27'	4 1/2" 4 1/2"	Spec 2350 Class 6
C 2005	S05019 2903-09	Grading, Bit. Surf., Agg. base, & Shldr. Edge Drains, Lighting	28' 4'	4 1/2" 4 1/2"	Spec. 2360 Class 1
C 2006	2309-10	SubGrade, Grading Agg base & Shldr Bitum Surfacing	36' 40'	10" 8"	Class 6 Spec 2360
S 2011	2903-11	Milling Bit. Overlay	28'	1" 2"	Spec 2360



YEARS FROM TO		TOTAL MILES	UNINCORPORATED RDWY. MI. BR. MI.		INCORPORATED RDWY. MI. BR. MI.		RURAL RDWY. MI. BR. MI.		URBAN RDWY. MI. BR. MI.	

REMARKS: line 4nd Has Subcuts & Geotextile Fabric & Edge Drains-see plan shts.12 & 13. & has minor Realignment.