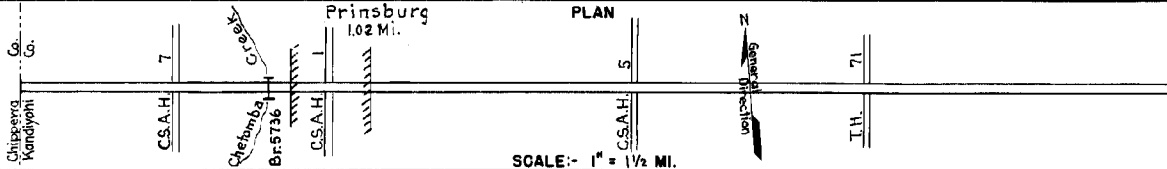


PREPARED BY  
HIGHWAY PLANNING SURVEY  
IN COOPERATION WITH  
U. S. PUBLIC ROADS ADMINISTRATION


STATE OF MINNESOTA  
DEPARTMENT OF HIGHWAYS  
ROAD LIFE STUDIES  
CONSTRUCTION PROJECT LOG RECORD

CONTROL SECTION 3401  
TRUNK HIGHWAY 7  
COUNTY Kandiyohi  
DISTRICT 8A

LIMITS: Yr. Cp. Line - Jct. T.H. 71.



YEAR BUILT	PROJECT N <sup>o</sup>	DESCRIPTION			CODE N <sup>o</sup>
		TYPE	WIDTH	THICKNESS	
		Gravel	22'	1/2"	Added in 1934. No Record of Constr. 22' B.S.
		Br. 5736	16'		
1937	1936 A.F.E. 27 A.F.E. 27 & 41	Grading	28'	2"	
		Gravel	24'		Maint. Dept.
1937		Br. 5736	27'		Gr. Widen & New Floor. 22' B.S. Mainl. Dept.
1938	A.F.E. 9	Mixed Bit.	24'	1 1/2"	Maint. Dept.
M	1941 A.F.E. 47	Regravelling			325 C.Y./Mile. Maint. Dept.
M	1941 A.F.E. 69	Bit. Retreat.			504,644 Gal./Mi. Maint. Dept.
C	1941 3401-01	Grading	36'		
		Stab. Gravel			1300 C.Y./Mile.
C	1942 A.F.E. 7	Seeding			Seed supplied by R.S.D.(S.P.3401-02) Maint. Dept.
M	1942 A.F.E. 4	Spot Treat. Bit. Surf. Repair			Oil. 3638 Gal./Mi. Grav. 209 C.Y./Mi. Maint. Dept.
M	1942 A.F.E. 6	Regravelling			340 C.Y./Mile. Maint. Dept.
M	1944 A.F.E. 6	Grav. Resurfacing			375 C.Y./Mi. Maint. Div.
M	1946 A.F.E. 4	Bit. Surf. Repair	21'		53 1/2 MC3, 7965 Gal. Agg. 405 C.Y.
M	1946 A.F.E. 6	Grav. Resurfacing	22'		2504 C.Y.
M	1947 A.F.E. 6	Grav. Resurfacing			3661 Tons



YEARS		TOTAL MILES	UNINCORPORATED		INCORPORATED		RURAL		URBAN	
FROM	TO		RDWY. MI.	BR. MI.	RDWY. MI.	BR. MI.	RDWY. MI.	BR. MI.	RDWY. MI.	BR. MI.
1934	1940	11.00	10.99	0.01	0.00	0.00	10.99	0.01	0.00	0.00
1941	1950	10.02	10.01	0.01	0.00	0.00	10.01	0.01	0.00	0.00
1951	1957	10.06	10.05	0.01	0.00	0.00	10.05	0.01	0.00	0.00
1952		10.06	9.03	0.01	1.02	0.00	10.05	0.01	0.00	0.00

REMARKS: Layout is to scale as of 1934.

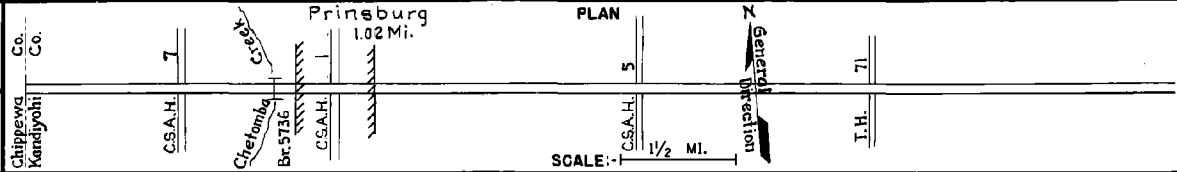
PREPARED BY  
HIGHWAY PLANNING SURVEY  
IN COOPERATION WITH  
U. S. PUBLIC ROADS ADMINISTRATION

STATE OF MINNESOTA  
DEPARTMENT OF HIGHWAYS  
ROAD LIFE STUDIES  
CONSTRUCTION PROJECT LOG RECORD


CONTROL SECTION 3401  
TRUNK HIGHWAY  
COUNTY Kandiyohi  
DISTRICT 8A

LIMITS: W. Co. Line - Jct. T.H. 71

Ref. Pt. 097+00.282 - 107+00.332



YEAR BUILT	PROJECT N°	DESCRIPTION			CODE N°
		TYPE	WIDTH	THICKNESS	
M 1947	A.F.E. 4	Spot Treat. Bit. Surf. Repair	22'		
				SC-3, 6579 Gal. Agg. 336 C.Y.	
M 1948	A.F.E. 4	Spot Treat. Bit. Surf. Repair	24'		
				SC-3, 8464 Gal. Agg. 421 C.Y.	
M 1948	A.F.E. 6	Grav. Resurfacing			
				5374 C.Y.	
M 1950	A.F.E. 6	Gravel Resurfacing (Spots)			
				2008 C.Y.	
M 1951	A.F.E. 4	Spot Treat. Bit. Surf. Repair (0.50 Mi. Not Repair)			
				MGS, 1900 Gal. Agg. 84 C.Y.	
C 1951	3401-04	Grading Gravel	36' 30'	2"	
				1200 C.Y./Mi.	
M 1952	A.F.E. 6	Grav. Resurfacing			
				14165 Tons	
C 1953	3401-05	Sand Grav. Subbase Gravel Base Plant Mix Bit.	32' 32' 24'	9"12" 3" 2"	
C 1954	A.F.E. 907	Seeding			
M&C 1956	A.F.E. 605 A.F.E. 819	Bit. Seal Coat Install S.C. Culvert	24'		
				RC-5, 30287 Gal. Agg. 1150 C.Y. 146 L. Ft.	
C 1962	3401-08	Grading, Sub-base Base Plant Mix Bit.	24'	4"	
				Grading Sub-base & base right of surf. in place for major portion of S.P.	
C 1977	3401-13	BR. 914-61			
				STEEL PIPE ARCH REPL. BR. # 5736	
C 1984	3401-15	Remove Bit. Surf. Bit. Surfacing Bit. Shoulders	24' 24' 8'	7" 12" 2 1/2"	
				11"-2331, 11"-2341 Turn Lanes	
M 1990	M4413	Bit. Sealing			



YEARS FROM TO		TOTAL MILES	UNINCORPORATED		INCORPORATED		RURAL		URBAN	
RDWY. MI.	BR. MI.		RDWY. MI.	BR. MI.	RDWY. MI.	BR. MI.	RDWY. MI.	BR. MI.	RDWY. MI.	BR. MI.

REMARKS: See Sheet N° 1

