

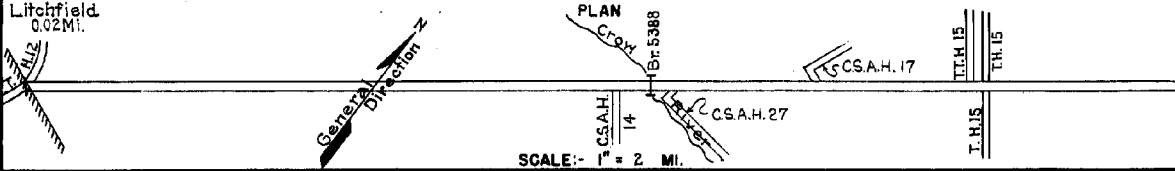
PREPARED BY
HIGHWAY PLANNING SURVEY
IN COOPERATION WITH
U.S. PUBLIC ROADS ADMINISTRATION

STATE OF MINNESOTA
DEPARTMENT OF HIGHWAYS
ROAD LIFE STUDIES
CONSTRUCTION PROJECT LOG RECORD

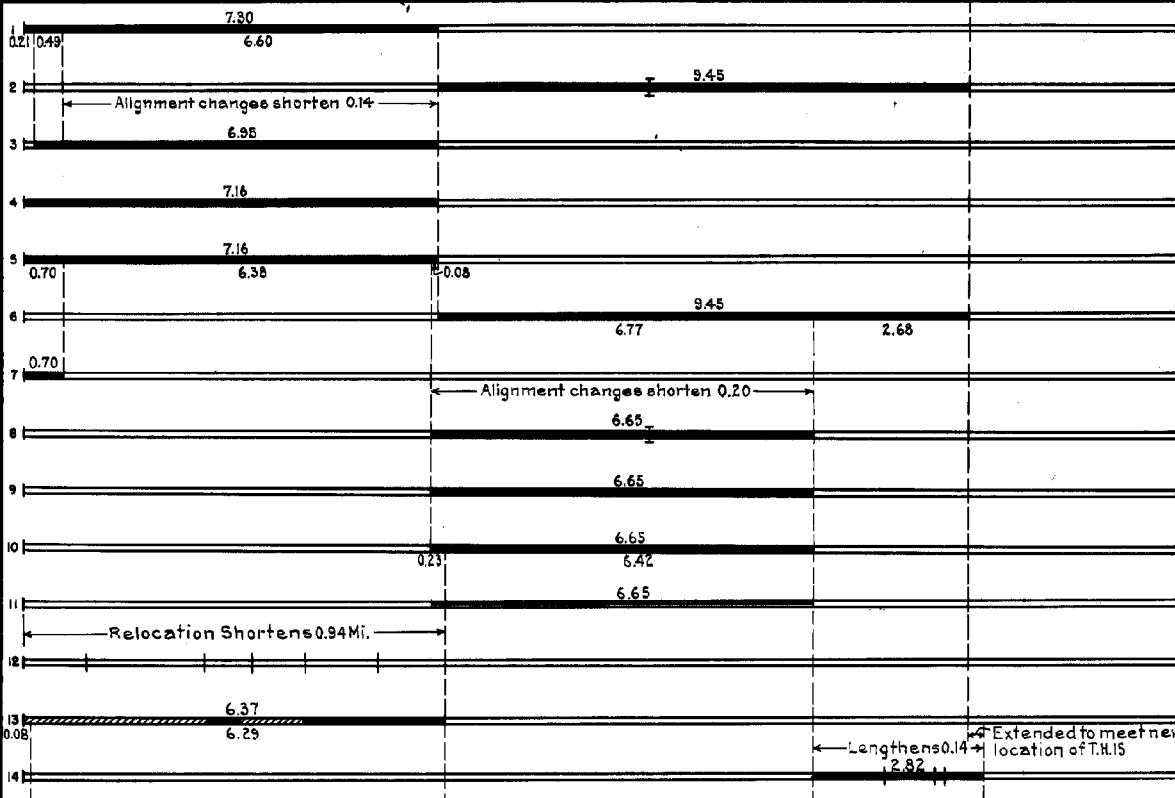
CONTROL SECTION 471
TRUNK HIGHWAY 24
COUNTY Meeker
DISTRICT 8A

LIMITS: Jct.T.H.12 in Litchfield - Jct.T.H.15

Litchfield
0.02 Mi.



YEAR BUILT	PROJECT N°	DESCRIPTION			CODE N°
		TYPE	WIDTH	THICKNESS	
		Earth	20'		No Record of Constr.
		Gravel Br. M-342	20' 16'	2"	No Record of Constr. 128 H.T.
1926	24-24-21-1	Grading	24'		Maint. Dept.
1927	24-24-21-1	Gravel	24'	2"	869 C.Y./Mile. Maint. Dept.
1930	24-24-21-1	Gravel	20'	3"	500 C.Y./Mile. Maint. Dept.
1930		Gravel	20'	3"	500 C.Y./Mile. Maint. Dept.
1932	24-24-21-1	Oil Tr. Gravel	24'		8000 Gal./Mile. Maint. Dept.
1935	24-24-21-2	Grading Br. 5388	32' 27'		100' L.T.
1936	24-24-21-2	CaCl ₂ Stab. Grav. Stab. Sand & Gr. Base	20' 20'	2" 12"	Upper 7" Slab.
1940	4711-01	Stab. Base Repair Mixed Bit.	24'	1 1/2"	
1941	A.F.E.8	Bit Seal Coat			RC-3, 3434 Gal./Mi. Grav. 106 C.Y./Mi. Maint. Dept.
1941	4711-07	5-Culverts			C66X60, W46X25, C46X51, C46X45, & C86X74.
1941	4711-05	Grading Stab. Gravel	36'		1380 C.Y./Mile.
1942	4711-06	Grading Stab. Gravel 3-Culverts	36'		1380 C.Y./Mile. C44 & 2-C46.



YEARS		TOTAL MILES	UNINCORPORATED		INCORPORATED		RURAL		URBAN	
FROM	TO		RDWY. MI.	BR. MI.	RDWY. MI.	BR. MI.	RDWY. MI.	BR. MI.	RDWY. MI.	BR. MI.
1921	1925	16.75	16.03	0.02	0.70	0.00	16.03	0.02	0.70	0.00
1926	1934	16.61	15.89	0.02	0.70	0.00	15.89	0.02	0.70	0.00
1935	1940	15.41	15.69	0.02	0.70	0.00	15.69	0.02	0.70	0.00
1941	1942	15.47	15.43	0.02	0.02	0.00	15.43	0.02	0.02	0.00
1942		15.61	15.57	0.02	0.02	0.00	15.57	0.02	0.02	0.00

REMARKS: Layout is to scale as of 1935. Plan revised for 1942 relocation
(1) This work not done under these project numbers but lies within the limits of these projects. (2) Accumulated thickness.
Extended to meet new location of T.H.15

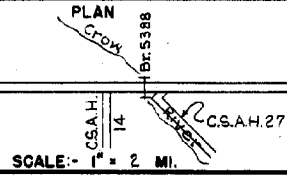
PREPARED BY
HIGHWAY PLANNING SURVEY
IN COOPERATION WITH
U.S. PUBLIC ROADS ADMINISTRATION

STATE OF MINNESOTA
DEPARTMENT OF HIGHWAYS
ROAD LIFE STUDIES
CONSTRUCTION PROJECT LOG RECORD

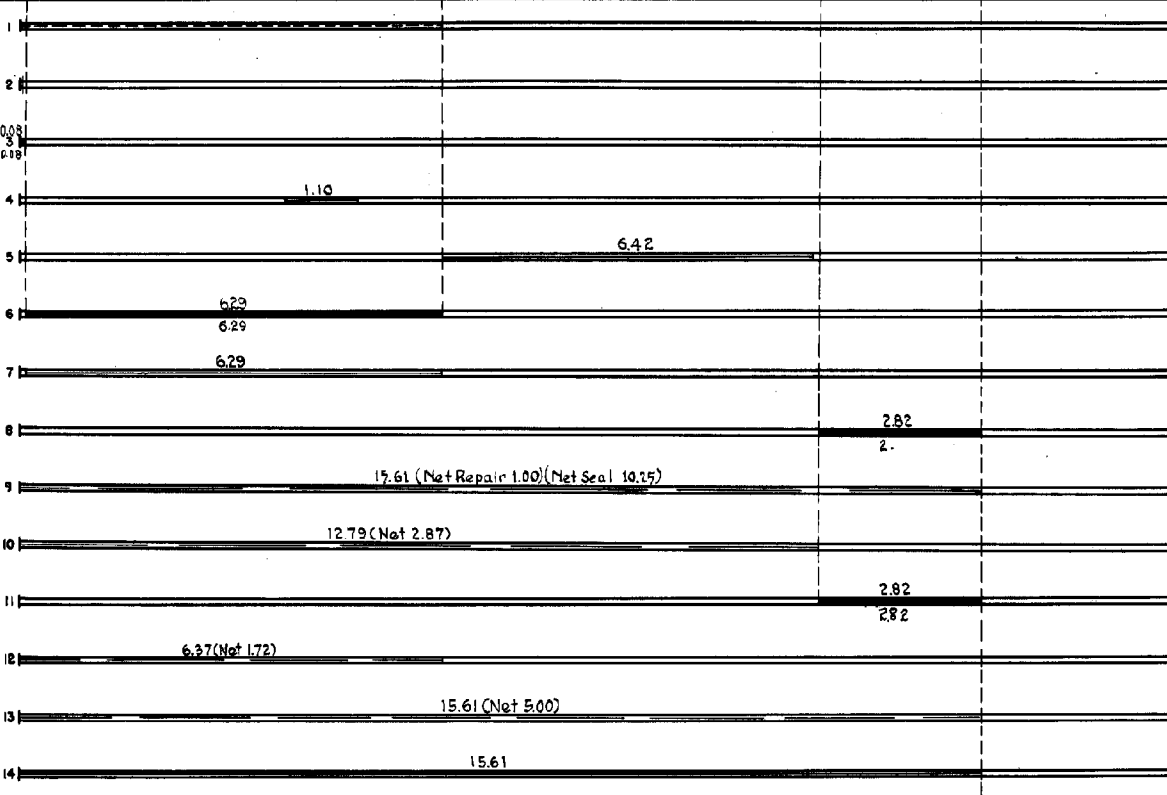
CONTROL SECTION 4711
TRUNK HIGHWAY 24
COUNTY Meeker
DISTRICT 8A

LIMITS: Jct.T.H.12 in Litchfield-Jct.T.H.15

Litchfield
0.02 Mi.



YEAR BUILT	PROJECT N°	DESCRIPTION			CODE N°
		TYPE	WIDTH	THICKNESS	
1942	A.F.E. 7	Seeding			1
1942	4711-09	Culvert			2
1944	A.F.E. 4	Bit Surfacing Mixed Bit			3
1946	A.F.E. 6	Grav. Resurfacing	24'		4
1947	A.F.E. 5	Bit. Seal Coat	24'		5
1948	A.F.E. 16	Bit Surfacing Mixed Bit (Mixed Prime)	24'	1"	6
1949	A.F.E. 4	Bit Surf. Repair	26'		7
1949	A.F.E. 19	Bit Surfacing Mixed Bit	24'	1 1/4"	8
1950	A.F.E. 4	Spot Treat. Bit Surf. Repair Light Bit. Seal (2 Spate)	24'		9
1951	A.F.E. 4	Spot Treat. Bit Surf. Repair	24'		10
1951	A.F.E. 19	Bit. Resurfacing Mixed Bit	24'	1 1/4" added	11
1952	A.F.E. 4	Spot Treat. Bit Surf. Repair	24'		12
1953	A.F.E. 604	Spot Treat. Bit Surf. Repair	24'		13
1954	A.F.E. 605	Light Bit. Seal	24'		14



YEARS		TOTAL MILES	UNINCORPORATED		INCORPORATED		RURAL		URBAN	
FROM	TO		RDWY. MI.	BR. MI.	RDWY. MI.	BR. MI.	RDWY. MI.	BR. MI.	RDWY. MI.	BR. MI.

REMARKS: See Sheet No 1

4-75

