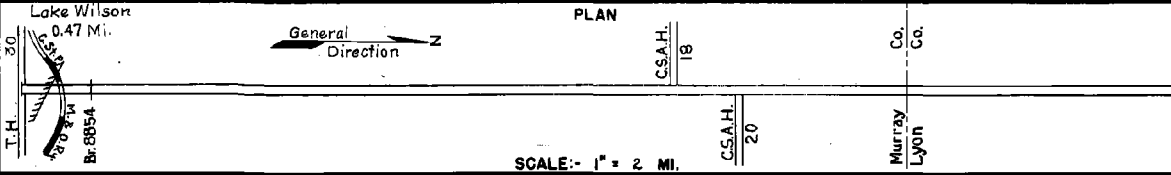


PREPARED BY  
HIGHWAY PLANNING SURVEY  
IN COOPERATION WITH  
U.S. PUBLIC ROADS ADMINISTRATION


STATE OF MINNESOTA  
DEPARTMENT OF HIGHWAYS  
ROAD LIFE STUDIES  
CONSTRUCTION PROJECT LOG RECORD

CONTROL SECTION 5109  
TRUNK HIGHWAY 91  
COUNTY Murray  
DISTRICT 8B

LIMITS: W. Jct. T.H. 30 in Lake Wilson - N. Co. Line



YEAR BUILT	PROJECT N°	DESCRIPTION				CODE N°
		TYPE	WIDTH	THICKNESS	REMARKS	
		Oil Tr. Gravel	30'	1"	No Record of Const. Added in 1934	
		Gravel Br. 990	18'	1"	No Record of Const. Added in 1934 18' B.S.	
M 1940	A.F.E. 14	Regravelling			305 C.Y./Mile Maint. Dept	
M&C 1940	A.F.E. 29	Bit. Retreat			MC3-2128 Gal./Mi. Grav. 138 C.Y./Mi. Maint. Dept.	
M 1942	A.F.E. 6	Regravelling			305 C.Y./Mile Maint. Dept.	
M 1943	A.F.E. 2	Ditch Cleaning & Grav. Resurface (Spots)			41 C.Y./Mi. Maint. Dept.	
M 1943	A.F.E. 4	Bit. Surf. Repair			MC3, 2479 Gal./Mi. Grav. 147 C.Y./Mi. Maint. Dept.	
M 1944	A.F.E. 4	Bit. Surf. Repair			MG3, 2747 Gal./Mi. Grav. 106 C.Y./Mi. Maint. Div.	
M 1944	A.F.E. 6	Grav. Resurfacing			301 C.Y./Mi. Maint. Div.	
M 1945	A.F.E. 4	Bit. Surf. Repair			MC3, 4457 Gal./Mi. Grav. 164 C.Y./Mi. Maint. Div.	
M 1946	A.F.E. 6	Grav. Resurfacing			904 C.Y.	
M 1947	A.F.E. 6	Grav. Resurfacing			6444 C.Y.	
M 1948	A.F.E. 6	Grav. Resurfacing (Spots)			966 C.Y.	
M 1949	A.F.E. 6	Grav. Resurfacing (Spots)			1144 C.Y.	



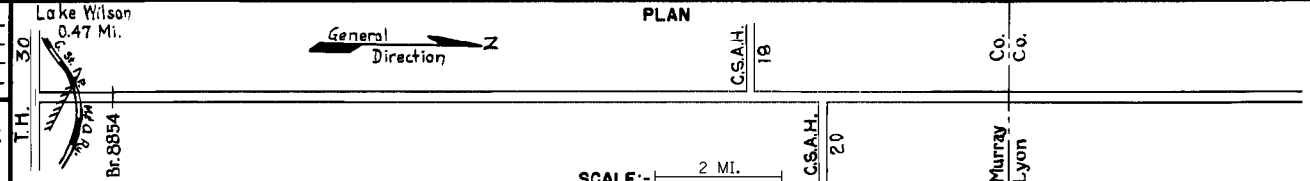
YEARS		TOTAL MILES	UNINCORPORATED		INCORPORATED		RURAL		URBAN		REMARKS: Layout is to scale as of 1934
FROM	TO		RDWY. MI.	BR. MI.	RDWY. MI.	BR. MI.	RDWY. MI.	BR. MI.	RDWY. MI.	BR. MI.	
1934	1952	15.34	4.50	0.01	0.83	0.00	15.33	0.01	0.00	0.00	
1953	1954	15.34	4.86	0.01	0.47	0.00	15.33	0.01	0.00	0.00	
1955		14.73	14.26	0.00	0.47	0.00	14.73	0.00	0.00	0.00	

PREPARED BY  
HIGHWAY PLANNING SURVEY  
IN COOPERATION WITH  
U.S. PUBLIC ROADS ADMINISTRATION


STATE OF MINNESOTA  
DEPARTMENT OF HIGHWAYS  
ROAD LIFE STUDIES  
CONSTRUCTION PROJECT LOG RECORD

CONTROL SECTION 5108  
TRUNK HIGHWAY 91  
COUNTY Murray  
DISTRICT 6B

LIMITS: W. Jct. T.H. 30 in Lake Wilson to N. Co. Line  
Ref. Pt. 038+00.712 - 053+00.440



YEAR BUILT	PROJECT N°	DESCRIPTION			CODE N°
		TYPE	WIDTH	THICKNESS	
M 1950	A.F.E. 6	Gravel Resurfacing	24'		10177 Tons
M 1952	A.F.E. 6	Grav. Resurfacing			1192 C.Y.
C 1955	5108-02	Grading Gravel Br. 8854 (C1212D)	40' 36'	2"	1200 C.Y./MI.
C 1957	5108-03	Sand-Gr. Sub-base Gravel Base Plant Mix Bit.	34' 34' 24'	6" 3" 1 1/2"	
M 1958	A.F.E. 605	Light Bit. Seal	25'		RC-2, 25108 Gal. Agg. 886 C.Y.
C 1958	A.F.E. 817	Bit. Resurf. (0.47 Mi) Bit. Surface (0.27 Mi) Mixed Bit.	24'	1"	
M 1966	C	Light Bit. Seal	25'		CRS-1, 33151 Gal. Agg. 1137 C.Y.
C 1973	5108-07	Bit. Overlay Gravel Shoulders	24'	3"	
M 1986	SF	Spot Overlay	24'	1 1/2"	
M 1987	4259	Bit. Sealing			
C 1993	5108-08	Bit. Overlay	24'	1 1/2"	Spec. 2331
S 2007	5108-10	Grading Agg. Base Bit. Overlay	36' 36' 24'	13" 6"	Class 5 Spec. 2350
S 2008	5108-11	Bit. Overlay	24'	1 1/2"	Spec. 2360
2015	8828-134	Milled Rumble Strips Intermittent			Bituminous Mainline



YEARS FROM TO		TOTAL MILES	UNINCORPORATED		INCORPORATED		RURAL		URBAN	
			RDWY. MI.	BR. MI.	RDWY. MI.	BR. MI.	RDWY. MI.	BR. MI.	RDWY. MI.	BR. MI.

REMARKS: See Sheet N° 1